

MAINE

OPEN WATER & ICE FISHING



FISH MAINE

- » How to Use This Book on page 6
- » License Types and Fees
- » **FREE** Family Fishing Days

THE OFFICIAL STATE OF MAINE
OPEN WATER & ICE FISHING LAWS AND RULES:
JANUARY 1, 2016 – DECEMBER 31, 2016

Information appearing in this book is not valid after December 31, 2016

MAINE DEPARTMENT OF INLAND FISHERIES & WILDLIFE



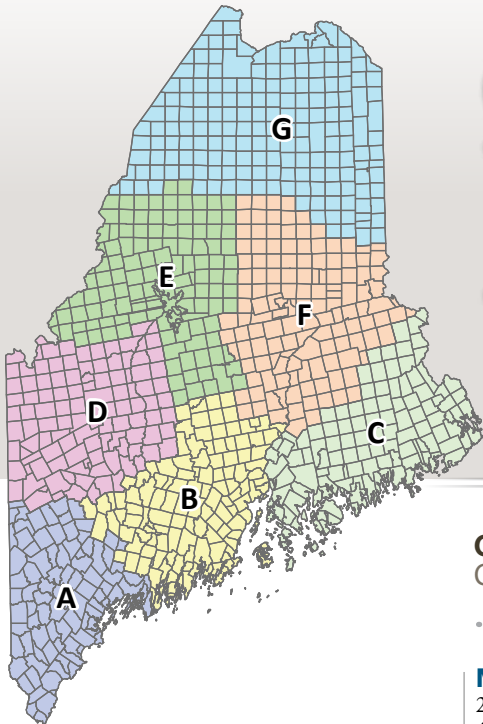


EVERY BOAT NEEDS A PROTECTOR.

PROGRESSIVE

1.800.PROGRESSIVE / PROGRESSIVE.COM

Progressive Casualty Ins. Co. & affiliates.



MAINE OPEN WATER & ICE FISHING

STEWARDS OF MAINE'S INLAND FISHERIES & WILDLIFE,
PROTECTING & PRESERVING MAINE'S NATURAL RESOURCES,
QUALITY OF PLACE AND ECONOMIC FUTURE.

Chandler E. Woodcock
Commissioner

Timothy E. Peabody
Deputy Commissioner

ADMINISTRATIVE REGIONS

- Region A – Gray(207) 657-2345
- Region B – Sidney.....(207) 547-5300
- Region C – Jonesboro(207) 434-5925
- Region D – Strong(207) 778-3322
- Region E – Greenville(207) 695-3756
- Region F – Enfield(207) 732-4131
- Region G – Ashland.....(207) 435-3231

The Maine Department of Inland Fisheries and Wildlife receives federal funds from the U.S. Department of the Interior.

Accordingly, all Department programs and activities must be operated free from discrimination in regard to race, color, national origin, age, or handicap. Any person who believes that he or she has been discriminated against should write to the Office of Equal Opportunity, U.S. Department of the Interior, Washington, D.C. 20240.

MAIN OFFICE

284 State St., 41 SHS,
Augusta, ME 04333-0041
(207) 287-8000

WEB SITE

mefishwildlife.com

OPERATION GAME THIEF

1-800-ALERT US (253-7887) In State
(207) 287-6057 Out of State

REGIONAL COMMUNICATION CENTERS

If you are in need of the services of a game warden call the Department of Public Safety Dispatch at the following toll-free numbers:

- Augusta1-800-452-4664
- Gray1-800-228-0857
- Houlton1-800-924-2261
- Bangor1-800-432-7381

NOTE! The State Police numbers may be used to report a fire, **ONLY** if a fire warden or forest ranger cannot be reached. To report wildfire arson call **1-800-987-0257** — The Maine Forest Service, Department of Agriculture, Conservation and Forestry

MEMBERS OF THE IF&W ADVISORY COUNCIL

- Jerry Scribner**
Androscoggin, Kennebec, &
Sagadahoc Counties (207) 495-7751
- Richard “Dick” Fortier**
Aroostook County.....(207) 496-1221
- Matthew E. Thurston**
Cumberland County.....(207) 926-4147
- Sheridan R. Oldham**
Franklin/Oxford.....(207) 864-4323
- Jeffrey C. Lewis (Chair)**
Hancock County.....(207) 460-6859
- Gunnar Gundersen**
Knox, Lincoln, & Waldo Counties... (207) 563-1959
- Donald Dudley (Vice-Chair)**
Penobscot.....(207) 538-5173
- Lawrence Farrington**
Piscataquis & Somerset Counties.... (207) 695-2017
- Lance S. Wheaton**
Washington County.....(207) 448-7726
- Jenny Starbird**
York County.....(207) 477-2635

Comments and Questions

Written comments should be mailed to:

Maine Department of Inland Fisheries & Wildlife
284 State Street
41 State House Station
Augusta, ME 04333-0041





TABLE OF CONTENTS

CONTACT INFORMATION	1
FREE FAMILY FISHING DAYS	4
HOW TO USE THIS BOOK	6
LIFETIME LICENSE	8
LICENSE FEES & REQUIREMENTS	8–10
FISHING LAWS & DEFINITIONS	12
DINGELL-JOHNSON SPORTFISH RESTORATION	14
MESSAGE FROM THE GOVERNOR AND COMMISSIONER	17
GENERAL LAW & LIMIT INFORMATION	18
COUNTY REGULATIONS	
Maps.....	19
Southern & Eastern Counties	20
Androscoggin	20
Cumberland	20
Hancock	21
Kennebec	22
Knox.....	23
Lincoln.....	23
Oxford - South of the Androscoggin River.....	23
Penobscot	24
Sagadahoc	26
Waldo	26
Washington.....	27
York	28
Northern & Western Counties	34
Aroostook.....	34
Franklin	37
Oxford - North of the Androscoggin River	39
Piscataquis	39
Somerset.....	45
ALLAGASH WILDERNESS WATERWAY	45
KENNEBEC RIVER REGULATIONS	50
BOUNDARY WATERS BETWEEN MAINE AND NEW BRUNSWICK	51
BORDER WATERS BETWEEN MAINE AND NEW HAMPSHIRE	52
WATERS REGULATED BY TRIBES	53–54
FISH CONSUMPTION ADVISORY	55
ILLEGAL FISH INTRODUCTIONS	56
HANDLING SOFT PLASTIC BAITS	57
SALMON INFORMATION	59
BAITFISH INFORMATION	60–61
CONSERVING MAINE’S WILD BROOK TROUT	63
REGULATING HARVEST	63
SPECIAL REGULATIONS (S-CODES)	66/Back Flap

GREAT NORTHERN DOCKS

Since 1979

Aluminum Docks Proudly Made in Maine

Shipping Daily from our
Factory Showroom
1114 Roosevelt Trail
Naples, Maine

207-693-3770

greatnortherndocks.com



FREE FAMILY FISHING DAYS

February 13 - 14, 2016 and June 4-5, 2016.

On these days any person (except those whose license has been suspended or revoked) may fish without a license. All other laws and regulations apply on these days.



About this Guide

This high-quality regulation guide is offered to you by the Maine Department of Inland Fisheries and Wildlife through its unique partnership with J.F. Griffin Publishing, LLC.

J.F. Griffin is an award winning publishing house that specializes in producing state fish & wildlife regulation books. J.F. Griffin supports the MDIF&W's staff in the design, layout and editing of the guides. They also manage the marketing and sales of advertising to appropriate businesses within the book.

The revenue generated through ad sales significantly lowers production costs and generates savings. These savings translate into additional funds for other important fisheries and habitat programs.

If you have any feedback or are interested in advertising, please contact us at 413.884.1001 or online at www.JFGriffin.com

Graphic Design:

Jon Gulley, Dane Fay, Evelyn Haddad and Chris Sobolowski

Cover Photo: TBD



NOW available online
in a new Digital Edition!

- » Fully searchable
- » Live hyperlinks to expanded content
- » Email pages
- » One-click printing

www.eRegulations.com/ME/fishing





**ALL-NEW
GRIZZLY® EPS**

NATURAL BORN HUNTERS.



WOLVERINE® R-SPEC



ALL-NEW KODIAK® 700 EPS



VIKING VI®

The full line of new Yamaha ATVs & SxS vehicles.

Introducing the latest members of the Yamaha off-road family. The all-new Kodiak 700 ATVs, available in three great models starting at just \$6,999*, offer the ultimate combination of performance, durability, comfort and value – and are all engineered to tackle the toughest hunts 24/7. The all-new Grizzly, available in four class-leading models, delivers more trail-taming performance, power and comfort than ever. And Yamaha Side x Sides, including the Viking, Viking VI and all-new Wolverines, offer unmatched Real World Tough durability and off-road capability for two to six people. So if you're searching for the ultimate ATV or Side x Side, call off the hunt and get a Yamaha.

**REAL
WORLD
TOUGH.™**

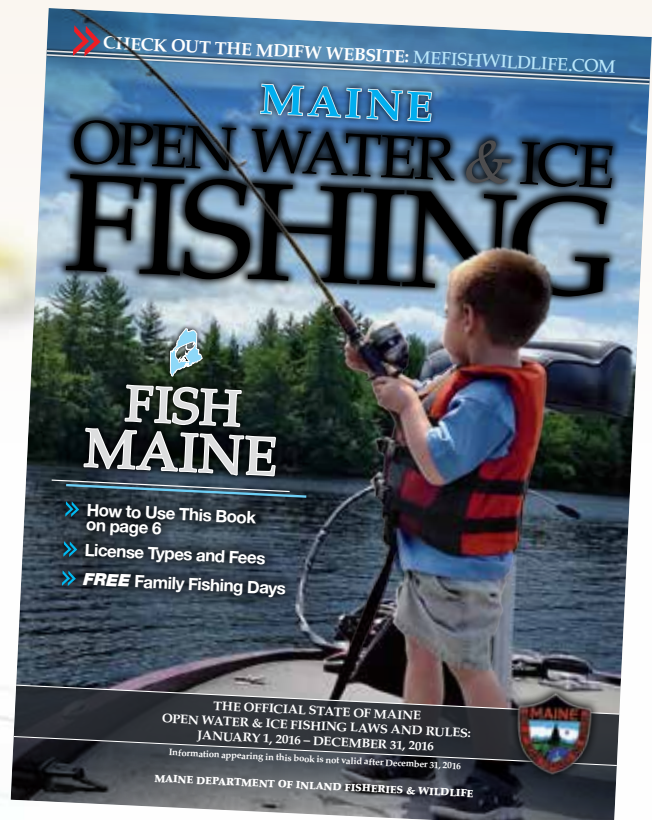


For your nearest Pro Yamaha dealer and to learn more about the full line of Yamaha ATVs and Side x Sides, visit YamahaOutdoors.com

*Subject to change. - ATVs shown are recommended for use only by riders age 16 years and older. Yamaha recommends that all ATV riders take an approved training course. For safety and training information, see your dealer or call the ATV Safety Institute at 1-800-887-2887. ATVs can be hazardous to operate. For your safety: Always avoid paved surfaces. Never ride on public roads. Always wear a helmet, eye protection and protective clothing; never carry passengers; never engage in stunt riding; riding and alcohol/drugs don't mix; avoid excessive speed; and be particularly careful on difficult terrain. - For SxS: Always protect the environment and wear your seat belt, helmet, eye protection and protective clothing. Read the owner's manual and product warning labels before operation. - Specifications subject to change without notice. Professional riders depicted on a closed course. Models shown with optional Genuine Yamaha Accessories. ©2015 Yamaha Motor Corporation, U.S.A. All rights reserved.

How to Use This Book

1. Go to page 18 and read through the General Law bag limits, length limits, and gear restrictions that apply to all waters in the State of Maine that do not have special rules stating otherwise.
2. Determine which county the water you wish to fish is located in.
3. Go to the maps on page 19 to determine the region of the state you wish to fish. The regions are called the Southern and Eastern Counties and the Northern and Western Counties. Read through the season dates and other rules that apply to the county and the time period you wish to fish.
4. Search for the water you wish to fish by county beginning on either page 20 (Southern and Eastern Counties) or on page 34 (Northern and Western Counties).
5. If the water is listed, then read the special rules that are in effect. Some special rules are explained in text format, others are explained by a code consisting of bold-face letters, and others are explained by a code that begins with the letter "S" followed by a number. A table explaining all the codes is located on the inside flap of the back cover (page 66). NOTE: Be sure to check the tributary waters for any special rules, such as S-3.
6. If the water you wish to fish is not listed, then follow the statewide General Laws (page 18), the general rule season dates for either the Southern and Eastern or the Northern and Western Counties (page 19), and any special rules for each county beginning on either page 20 or page 34.



Portions of Maine Statute, Title 12 have been summarized for this publication. For more specific language contained in Title 12, please visit our website at mefishwildlife.com. Each revision of this publication is filed with the Secretary of State and, as a result, the rules herein have the force of law as printed.



Present valid Maine Fishing License
and receive up to \$1,750 in
additional accessories.

*Must qualify for \$1,000 commercial uplift package. Everyone
who presents Maine Fishing License when purchasing a new GMC
is guaranteed \$750 in accessories from Bill Dodge GMC.

2016 GMC Sierra HD 2500



GMC
BUSINESS
ELITE

We Are Professional Grade

(207)854-3200 | 2 Saunders Way
Westbrook, ME 04092 | www.billdodgeautogroup.com

*Images are for illustration purposes only. Actual products may vary.

2016 FISHING LICENSE FEES

Prices do not include the \$2 agent fee.

RESIDENT	
LICENSE	FEE
Fishing (16 and older)	\$25
Combination Fishing and Hunting	\$43
Combination Fishing and Archery	\$43
1-Day Fishing*	\$11
Serviceman (Resident**) Combination	\$3
Serviceman Dependent (Resident):	
Combination	\$20
Fishing or Hunting	\$10
Duplicate (obtained from agent who issued original)	\$2
Superpack	\$201

NONRESIDENT & ALIENS	
LICENSE	FEE
Season Fishing (16 and older)	\$64
Combination Fishing and Hunting	\$150
15-Day Fishing***	\$47
7-Day Fishing	\$43
3-Day Fishing	\$23
1-Day Fishing	\$11
Alien Season Fishing (16 and older)	\$84
Alien Combination Fishing & Hunting	\$191
Duplicate (obtained from agent who issued original)	\$2

A non-resident between 18–24 enrolled full-time in a college in Maine may be eligible for a resident rate license for fishing, hunting, & trapping. This license must be obtained at the Main Office in Augusta.

BECOME AN OUTDOOR PARTNER

Join the Outdoor Partners Program and Receive Great Benefits!

The Outdoor Partners landowner relations program works to ensure access for outdoor recreation. Members agree to act respectfully and responsibly while enjoying the outdoors, and in return, receive discounts and deals throughout the state. The \$15.00 cost supports the Outdoor Partners landowner relations program. For more info, please visit www.mefishwildlife.com.

* 1-day fishing license may be exchanged by a Maine resident for a season fishing or combination hunting and fishing license upon payment of the difference between that fee and the fee for the annual license, plus the agent's fee.

** Maine resident permanently stationed outside the state of Maine.

*** Nonresident 15-day fishing license may be exchanged for a nonresident season fishing license upon payment of \$17 plus the agent's fee.

LIFETIME LICENSES

Your investment in a lifetime license for yourself or as a gift, will allow the bearer to fish, trap, and/or hunt for their lifetime, regardless of where they will live in the future. The revenues generated by the sale of these licenses will be deposited in a special trust fund that will provide long-term financial support for Maine's fish and wildlife.

COST OF THE LIFETIME LICENSE FOR RESIDENTS

AGE GROUP	FISHING	HUNTING	ARCHERY	TRAPPING	COMBINATION OF...	
					ANY TWO****	ANY THREE****
5 years & under	\$150	\$150	\$150	\$150	\$250	\$400
6 – 15 years	\$300	\$300	\$300	\$300	\$500	\$800
65 years of age	\$50	\$50	\$50	\$50	\$80	\$110
66 years of age	\$40	\$40	\$40	\$40	\$64	\$94
67 years of age	\$30	\$30	\$30	\$30	\$48	\$78
68 years of age	\$20	\$20	\$20	\$20	\$32	\$52
69 years of age	\$10	\$10	\$10	\$10	\$16	\$26
70 years of age	<p>A one time fee of \$8.00 covers all authorities (fishing, hunting, archery, and trapping) that you are qualified to receive.</p> <p>NOTICE to all lifetime license holders – Anytime during the calendar year that you reach 70 years of age, the following authorities that you are qualified to receive are included as part of your lifetime license at no additional cost: bear hunt, bear trap, crossbow, muzzleload, migratory waterfowl, pheasant, turkey, coyote night hunt, one expanded archery antlerless deer permit, and one expanded archery either-sex deer permit. (Does not include any-deer or moose permits).</p>					

COST OF THE LIFETIME LICENSE FOR NONRESIDENTS: (ONLY FOR YOUTH)

AGE GROUP	FISHING	HUNTING	ARCHERY	TRAPPING	COMBINATION OF...	
					ANY TWO****	ANY THREE****
5 years & under*****	\$450	\$450	\$450	\$450	\$750	\$1,200
6 – 15 years	\$900	\$900	\$900	\$900	\$1,500	\$2,400

**** Hunting, fishing, archery

***** These fees are subject to change, please check with the department for current fees.

For more information about the Lifetime License Program, please call (207) 287-8000. Lifetime Licenses must be obtained at the Main Office in Augusta.

All residents and nonresidents who operate any motorized watercraft or aircraft equipped with pontoons on inland waters must display a Lake & River Protection Sticker in addition to a current boat registration sticker.

MAINE BOATERS' STORE!

Thousands of Products for You and Your Boat!

38 years ago, Hamilton Marine opened "shop" in Wayne and Loraine Hamilton's home garage on a back street in Searsport. Today, the Hamiltons operate five marine super stores in Maine, and an estore that sells supplies all over the world. The aisles are well-stocked. The staff, friendly and helpful. And the prices more than fair. There are over 120,000 boats in Maine and Hamilton Marine has something for every one of them. Come in and see.



FREE
Catalog!



**BRING THIS
COUPON IN!**

**10%
OFF**

We'll take 10% off your purchase excluding electronics, commercial fishing, or sale items. One use per customer. Discount applied to current store prices. Valid thru June 30, 2016

HMA MAINE
**HAMILTON
MARINE**

800-639-2715

PORTLAND ROCKLAND SEARSPORT SOUTHWEST HARBOR JONESPORT hamiltonmarine.com

LICENSE REQUIREMENTS

No resident of this state, 16 years of age or older, or nonresident, 16 years of age or older, may fish in inland waters or transport fish taken from inland waters without first obtaining a valid Maine fishing license. Maine residents* may obtain a fishing license from any resident license agent. Nonresidents** may obtain fishing licenses in person or by mail from the IF&W Department Office in Augusta or from any of the numerous nonresident license agents throughout the state. Residents and nonresidents are also able to purchase licenses on our website mefishwildlife.com.

A person is required to keep his/her fishing license with him/her at all times while fishing or transporting fish and must exhibit their license for inspection by any warden, department employee, guide or landowner upon request. An electronic license or permit can now be displayed in lieu of a physical paper license or permit.

Possession of fishing tackle in the fields or forest or on the waters or ice of this State without a fishing license is prima facie evidence of fishing in violation of the law.

The commissioner may allow a licensee who has received a complimentary fishing license to have a person accompany and assist that licensee in fishing. The person accompanying and assisting the holder of a complimentary fishing license may do so without obtaining a separate fishing license. This subsection does not authorize the person accompanying and

assisting the licensee to assist that licensee with more than one fishing rod and reel. The person accompanying and assisting the licensee must remain within the immediate proximity of the licensee while that licensee is fishing.

FREE (COMPLIMENTARY) FISHING LICENSE PROVISIONS

A free fishing license will be issued, upon application, to the following (these free licenses may be obtained at the Department Office in Augusta):

1. Any Maine resident who is blind;
2. Any Maine Native American who is a member of the Passamaquoddy, Penobscot, Maliseet, or Micmac Tribe (must obtain licenses from their respective tribal headquarters);
3. Any Maine, NH, or VT resident who is a war veteran and has a service-connected disability of 50%;
4. Any Maine resident (or nonresident, if reciprocal privileges exist in the home state of the nonresident) who is suffering from the loss, or loss of use, of both lower extremities;
5. Any person with a developmental disability (as defined in Title 5, §19503);
6. Any person with a head injury (as defined in Title 22, §3086); and
7. Any resident 16 or 17 years old in the custody of the Dept. of Health and Human Services.



A fine catch of splake by young anglers at Wyman Lake.

SPECIAL OPPORTUNITIES FOR YOUTH AND ELIGIBLE COMPLIMENTARY LICENSE HOLDERS

Special fishing opportunities for youth anglers (under 16 years of age) and complimentary license-holders with physical or cognitive disabilities are indicated by the **S-9** code in the special rules sections of this lawbook, which begin on page 20. Complimentary license holders eligible to fish in S-9 waters include:

1. Any Maine resident who is blind;
2. Any Maine, NH, or VT resident who is a war veteran and has a service-connected disability of 50%;
3. Any Maine resident (or nonresident, if reciprocal privileges exist in the home state of the nonresident) who is suffering from the loss, or loss of use, of both lower extremities;
4. Any person with a developmental disability (as defined in Title 5, §19503);
5. Any person with a head injury (as defined in Title 22, §3086), and
6. Any resident 16 or 17 years old in the custody of the Dept. of Health and Human Services.

NOTE: Certain waters are reserved for fishing only by persons under 16 years of age. These waters are indicated by the S-11 code in the special rules sections of this lawbook, which begin on page 20.

RESIDENCY DEFINITIONS

***Resident** means a citizen of the United States who is domiciled in this State or an alien who has been so domiciled for one year. You will not be considered a resident unless:

- if registered to vote, registered in Maine;
- if licensed to drive a motor vehicle, applied for a Maine motor vehicle license;
- if owning a motor vehicle(s) located within the State, registered each vehicle in Maine;
- complied with the State income tax laws; and
- if a full-time student at a Maine college or university, resides in Maine AND satisfies above requirements.

****Nonresident** means a person who does not fall within the definition of resident.

\$10,000

cash purse & \$25,000 Muskie Draw

NEW!
\$1,000
Biggest
BASS!

*First 300 registrants
\$25,000 Draw Contest
*Paying more places

2016

FORT KENT
International
MUSKIE DERBY

Winning Muskie:
44 3/8 inches
23 lbs, 13 oz!

Winning Bass:
20 1/4 inches
4 lbs, 6 oz!

Aug. 12-13-14
Fri-Sat-Sun

www.fortkent-muskie.com

Let a
GUIDE
show you
the way!

MaineGuides.org

Share your
exciting product
or service

with the Maine
sporting community!

For advertising inquiries, please call
(413) 884-1001

With more than 6,000 lakes and ponds, 3,000 miles of coastline, and 32,000 miles of rivers and streams, few states can match the magnitude of water that Maine has to offer. Which is why boating adds approximately \$150 million to the state's economy each year.

But with the scenic waterways comes a substantial number of boating accidents. **According to the U.S. Coast Guard, there are approximately 5,000 recreational boating accidents in the United States annually, resulting in more than 750 fatalities and 3,500 injuries.** Of the 750 deaths, on average over 500 include victims who drowned without wearing a life jacket.

At the Law Offices of Joe Bornstein, we see victims of boating accidents on a regular basis. That's why we want to help educate boaters on how to be safe when on the open water. Because when it comes to boating safety, a little education can be the difference between life and death.

- All motorized boats must carry a current registration sticker from the state.
- The age restriction for operating a personal watercraft, including a jet-ski, is 16. Boaters between the ages of 16-18 must either be accompanied by an adult or have completed an approved education course and carry proof of completion.
- Every boat should have one life jacket per passenger on board.
- Carry an emergency kit and cell phone, and be sure to tell someone where you are headed and when you expect to return.
- Slow down when near other boats, swimmers, and those enjoying the water. Your consideration will allow others to have fun and remain safe.
- Most boating accidents are alcohol-related. Like driving a car, it is illegal to operate a boat with a Blood Alcohol Content level over .08.
- Educate yourself on basic water safety and boating rules. The U.S. Coast Guard strongly recommends that all boat owners take an official boater education course.

By following a few simple safety tips, boaters can enjoy their time on Maine's waterways while ensuring safety for themselves and others. Because at the end of the day, knowing you had a safe and relaxing day out at sea is fun in itself, especially if you don't rock the boat.

For more information on boating safety tips please visit:
www.uscgboating.org

Maine Boating Safety Tips

Joe Wants You To Stay Safe On The Water



LAW OFFICES OF
JOE BORNSTEIN
ACCIDENT & DISABILITY ATTORNEYS

Don't get on the slow boat with the insurance company -- CALL-JOE

207-CALL-JOE • 1-800-CALL-JOE

Email: boatingsafety@joebornstein.com

Copyright © 2016 Law Offices of Joe Bornstein.
*Photo Courtesy of the U.S. Coast Guard.



SANFORD • BIDDEFORD • PORTLAND • LEWISTON • AUGUSTA • BANGOR
913 Main Street 193 Main Street 5 Moulton Street 157 Main Street 285 State Street 9 May Street

Web Site: www.JoeBornstein.com • Personal Injury Blog: www.MainePersonalInjuryLaw.com • Social Security Blog: www.MaineSocialSecurityDisabilityClaims.com
Time and Temperature Sign Blog: www.PortlandTimeTemp.com • High School Scholarship Program: www.ArriveAliveCreativeContest.com

Advance Baiting:

It is unlawful to deposit any meat, bones, dead fish or other food material in inland waters for the purpose of luring fish. However, it is lawful to place food particles in a baitfish trap for the purpose of luring baitfish. (12657)

Alewives (migratory sea-run):

The term "alewives", when used alone, means the same as River Herring or Blueback Herring. A licensed fisherman may take 25 alewives daily from inland waters by the use of a dip net or single hook and line for consumption by himself or members of his family, except that alewives may not be taken from waters where a municipality or individual has been granted exclusive rights under laws regulating marine resources. (12506 -5-A) Exclusive rights apply to the watershed above the municipality as well as all waters within the municipality.

Artificial Lure:

Any fishing lure constructed by humans as an imitation or substitute for natural bait or fish forage and includes, but is not limited to artificial flies, spinners, spoons, poppers, plugs, jigs and plastic, rubber or other artificial imitations of natural bait. An artificial lures only rule prohibits the use of any live, dead or chemically preserved natural or organic bait or food. (12655)

Bag Limit (All Fish):

Any fish, except baitfish and smelts, taken from inland waters shall be immediately released alive into the water from which it was taken, or killed at once. Any fish killed becomes part of the daily bag limit. (12611)

Bait Containers:

A person selling bait may not provide or sell the bait in containers composed in whole or in part of polystyrene foam plastic. This does not apply to baitfish. (12553-2)

Bass:

The term "bass", when used alone, includes largemouth and smallmouth.

Brook Trout:

The term "brook trout" includes brook trout, splake, and Arctic char (Sunapee trout and blueback trout).

Closed Waters:

All inland waters, including those in Indian Territory (See page 53), are closed to ice fishing except those opened by rule.

County Lines:

Whenever county lines divide a body of water, the more liberal county rule applies to the entire body of water.

Cusk Lines:

All lines set through the ice at night (sunset to sunrise) for cusk must be checked at least once every hour by the person who set them. (12659-A-4)

Dip Net:

A device consisting of a rigid frame filled with netting, firmly attached to a rigid handle and manually operated by a single person.

Failure to Label Fish:

It is unlawful to keep bass, landlocked salmon, togue (lake trout) or trout at any sporting camp, hotel, public lodging place or any place other than a person's residence without attaching the name and address of the person who caught the fish. (12608)

Fishways:

The area within 150 feet of any operational fishway is closed to fishing. For the purposes of this subsection "operational" means a fishway capable of fish passage whether or not it is allowing the passage of fish at any given time. Exceptions to the above restriction are as follows:

- At the following places, the fishway and the area within 75 feet of any part of the fishway are closed to fishing at all times:
 1. Grand Falls Powerhouse Dam on St. Croix River in Baileyville.
 2. Woodland Dam on the St. Croix River in Baileyville.
- At the following places, the area within the fishway and within 75 feet of the downstream mouth of the fishway is closed to fishing at all times (fishing upstream from the dam at the top of the fishway is lawful):
 1. East Grand Lake Dam in Forest City Twp (T9 R4 NBPP).
 2. Spednic Lake Dam in Vanceboro
- At the so-called ice control dam on the Narraguagus River in the Town of Cherryfield, the area within 100 feet of the dam is closed to fishing at all times.
- At the East Outlet Dam on the outlet of Moosehead Lake in Sapling Twp. (T1 R7 BKP WKR) in Somerset County and in Big Moose Twp. (T2 R6 BKP EKR) in Piscataquis County, the fishway and the area within 50 feet of any part of the fishway is closed to fishing at all times.
- At the following places, fishing is prohibited in or from the fishway; there are no distance restrictions when fishing near the fishway:
 - Beaver Pond Dam in Seven Ponds Township in Franklin County, Chain of Ponds Dam in Chain of Ponds Township in Franklin County, Davis Pond Dam in Eddington in Penobscot County, Leonard's Mills Dam on Blackman Stream in Bradley in Penobscot County, Little Island Pond Dam in Seven Ponds Township in Franklin County, Long Pond Dam in Seven Ponds Township in Franklin County, Pushaw Lake Dam in Hudson in Penobscot County, Sheepscoot Lake Dam in the Town of Palermo in Waldo County, Souadabscook Stream Dam at Grist Mill Pond in Carmel in Penobscot County, and Webber Pond Dam in Vassalboro in Kennebec County.

(Note: These provisions do not restrict the taking of alewives and smelts in accordance with laws regulating marine resources.) (12457)

Fly (Artificial Fly):

A single-pointed hook dressed with feathers, hair,

thread, tinsel, or any similar material to which no additional hook, spinner, spoon or similar device is added.

Fly Fishing:

Casting upon water and retrieving in a manner in which the weight of the fly line propels the fly. No more than 3 unbaited artificial flies individually attached to a line may be used. (12654-A) (NOTE: It is unlawful to troll a fly in waters restricted to fly fishing only.) (12658)

Free Family Fishing Days:

Will take place on February 13-14, 2016 and June 4-5, 2016. On these days, any person (except those whose license has been suspended or revoked) may fish without a license. All other laws and regulations apply on these days.

General Law:

General Law is defined as laws and rules that govern fishing in all water bodies unless there are other more specific regulations listed. More specifically, general law covers any legal terminal gear, daily bag and possession limits, season dates and species. The General Law provisions are located on page 18.

Hook:

A single fish hook constructed with 1, 2 or 3 points.

Ice Fishing:

Taking freshwater fish during the ice fishing season through man-made openings in the ice by the use of ice fishing implements. It is unlawful to open water fish in inland waters while positioned on ice. (12601)

Ice Fishing Implement:

Any lawful fishing implement used to take fish through the ice including a trap (tip-up), jig stick, rod in hand or handline, except that a person engaged in taking smelts and baitfish may do so in accordance with the laws and rules governing these activities.

Ice Fishing Shack:

A person who owns any shack or temporary structure used for ice fishing:

- Must remove, or cause to be removed, the shack or structure on the ice of any inland waters prior to ice out, or 3 days after the close of the ice fishing season.
- Shall have painted on the outside of the shack or structure in 2-inch letters, the owner's name and address when the shack or structure is on the ice of any inland waters. (12661)
- A person may not leave a structure on another person's land without permission of the landowner. (Title 17, §2263-A)

Ice Fishing Trap (Tip-Up):

An ice fishing implement for storing line, designed to be set through the ice and to indicate when something has disturbed the attached bait.

Illegal Implements, Use of:

- A. Except as otherwise provided, it is unlawful to possess any grapnel, trawl, weir, seine, gill net, trap, set line or drop net on or adjacent to any of the inland waters of this State.
- B. Except as otherwise provided, it is unlawful to fish with a grapnel, spear, spear gun, trawl, weir, gaff, seine, gill net, trap, or set lines. (12656)

Illegal Fishing:

Except as otherwise provided, it is unlawful to fish other than with a single baited hook and line, artificial flies or artificial lures and spinners.

Exception: This does not apply to hook and line smelt fishing. All other rules and regulations governing the taking of smelt apply. Use of a gaff is unlawful. (12654)

Illegal Use of Antifreeze:

Adding substances containing ethylene glycol or other antifreeze agents to waters of this State is illegal. (Title 38, §413)

Importation of Fish:

It is unlawful to import any live freshwater fish or eggs into this State without written permission from the Commissioner. (12556)

Lead Sinkers:

It is unlawful to sell, offer for sale, or use a lead sinker that weighs one ounce or less or measures 2.5 inches or less. This does not include artificial lures, or weighted line or lines, or jigs. NOTE: After September 1, 2016 the sale or offer for sale of an unpainted bare lead jig that weighs one ounce or less or measures 2.5 inches or less is prohibited and after September 1, 2017 the use of an unpainted bare lead jig that weighs one ounce or less or measures 2.5 inches or less is prohibited. (12663-B & 12664)

Line Restrictions:

Unless otherwise provided by rule, the number of lines an angler may fish at any one time is limited to two lines while open water fishing and five lines while ice fishing. At no time may an angler fish with more than five lines.

Litter:

It is unlawful to dispose of litter (including abandoned ice fishing shacks) anywhere in this State, except in areas or receptacles designed for that purpose. Convicted violators face fines up to \$500 for the first offense and up to \$2,000 for subsequent offenses.

Marking Fish:

It is unlawful to tag, fin clip, or otherwise mark any fish to be released alive into the inland waters of the State without the written consent of the Commissioner. (12601)

Minimum Legal Length:

The total length of a fish measured from the tip of the snout to the tip of the tail, with the lobes of the tail squeezed together.

Night Fishing:

Except as otherwise provided by rule, all waters open to fishing are open to fishing 24 hours a day. All lines must be under the immediate supervision of the person who set them. (Open Water Fishing - 12652, Ice Fishing - 12659-A)

Exception: All lines set through the ice at night for cusk must be checked at least once every hour by the person who set them. (12659-A-4)

Notice of Submerged Vehicle:

The owner of any motor vehicle, all terrain vehicle or snowmobile that becomes submerged, or partially submerged, in the waters of the State shall immediately notify the Commissioner of Inland Fisheries and Wildlife of the event and the location of the vehicle. The owner is legally liable for removal and to pay any damages resulting from the submersion or removal. Motor vehicles shall be removed within 30 days (same day if public water supply). Snowmobiles and ATVs shall be removed within 24 hours. (Title 17, §2267-A)

Open Water Fishing:

Taking freshwater fish during the open water fishing season by means of hook and line in hand, or attached to a rod, or by casting or trolling artificial flies, lures, or baited hooks, provided that the person angling does not take fish through a man made hole in the ice, from the ice or from any object supported by the ice. (12601)

Possessing Gift Fish:

A person who does not possess a valid fishing license issued under chapter 923 may not possess a fish or any part of a fish given to that person except a person may possess in that person's domicile a gift fish that was lawfully caught and is plainly labeled with the name of the person who gave the fish and the year, month and day the fish was caught by that person. This section does not apply to baitfish. (12613)

Possession Limit (All Fish):

A person shall not possess at any time more fish than may lawfully be taken in one day. (12602-2)

Railroad Track Restrictions:

A person may not, without right, stand or walk on a railroad track or railroad bridge or pass over a railroad bridge except by railroad conveyance. For penalties see Title 23, Chapter 611, § 7007.

Removal of Bag Limits on Bass:

In waters where the bag limit on bass has been removed by special rule, the season on bass and the method of fishing for them is the same as for trout and landlocked salmon.

Removal of Heads and Tails:

It is unlawful to alter the length of landlocked salmon, trout, togue, lake whitefish, and bass unless the fish are being prepared for immediate cooking. It is unlawful to possess or transport fish dressed in such a manner that the species of fish cannot be identified; unless the fish are being prepared for immediate cooking (smoking does not constitute cooking). (12601)

Sale of Certain Fish Prohibited:

It is unlawful to buy or sell, directly or indirectly, trout, togue, landlocked salmon, bass, white perch, or pickerel (except fish which have been lawfully produced by commercial producers and skins of fish which have been preserved by taxidermy). (12609-A)

Salmon:

The term "Salmon." when used alone, means the same as landlocked salmon.

Salmon Eggs As Bait:

Commercially prepared eggs from species that do not naturally occur in this State may be used for bait. (12553)

Season Dates:

All dates are inclusive.

Set Line:

A line extending into the water and rigged to catch fish that has one end secured to the shore, or to a fixed or buoyant object, that is not personally attended.

Exception: lines set through the ice for cusk at night.

Single-Baited Hook:

A single-baited apparatus designed to catch only one fish at a time.



CampMaine

With so many choices — from the simple pleasure of tent camping to full-service RV resorts with everything you need, or even comfy cabin rentals — a Maine camping experience is like no other.

CampMaine.com will help you find the camping experience as unique as you are within reach of all you want to see and do in Maine. With easy to use search tools, maps, and resources, *Maine's Official Camping Guide* will virtually point the way.

Get started today at CampMaine.com

Smelting:

A person holding a valid Maine fishing license may take smelts for recreational purposes only from the inland waters or portions of inland waters that are open to fishing and naturally free of ice with a dip net in the usual and ordinary way from noon to 2:00 a.m. in accordance with bag limits established by rule. Bag limits established by rule under this paragraph are for a 24-hour period, beginning at noon on a given day and ending at 11:59 a.m. the following day. A person may not take smelts with a dip net unless that dip net meets the requirements listed on page 12. A dip net when used to take smelts in a tributary or within 100 feet of the mouth of a tributary must contain a rigid circular frame that is not more than 24 inches in diameter as measured at any point on the hoop and manually operated by a single person. (12456)

Note: An unlimited number of baited hooks may be used on your line while fishing for smelts.

Snagging:

To fish by manipulating a hook or hooks in such a manner as to pierce or snag the fish in a part of the body other than the mouth. It is unlawful to fish for any fish, except suckers, by snagging. (12651)

Special Bag Limit:

Whenever any waters have a special bag limit, no person shall possess more than one day's bag limit taken from those waters.

Species Identification:

It is unlawful to possess or transport fish dressed in such a manner that the species of the fish cannot be identified unless the fish are being

prepared for immediate cooking. (Smoking does not constitute cooking.) (12601)

Suckers:

Persons licensed, or otherwise entitled to fish, may take suckers for their own use between April 1st and June 30th from all rivers, streams and brooks open to fishing by use of a hand spear, bow and arrow or by snagging. (Note: If suckers are taken by bow and arrow, the arrow must have a barbed or pronged point and must be attached to the bow with a line.) (12506)

Supervision of Lines:

All lines must be under the immediate supervision of the person who set them. Exception: All lines set through the ice at night for cusk must be checked at least once every hour by the person who set them. (Open Water Fishing - 12652, Ice Fishing - 12659-A, Cusk Fishing - 12659-A)

Ten-Acre Ponds:

All ponds of 10 acres or less formed on rivers, streams and brooks are governed by the same fishing rule(s), *unless specifically listed for the waterbody*, that apply to the river, stream, or brook where the pond is situated, whether the pond is natural or artificial. (This does not apply to private ponds.)

Terminal Gear:

Tackle at the end of a line used to catch fish, including baited and unbaited hooks, artificial lures and baits, and artificial flies.

Thoroughfares:

Waterways connecting lakes and/or ponds. The general fishing laws governing lakes and ponds also apply to thoroughfares (includes seasons, bag limits, length limits, etc.)

To Fish:

To take, catch, kill, molest or destroy any fish or to attempt to take, catch, kill or molest or destroy any fish.

Togue:

The term "Togue" means the same as Lake Trout.

Tributary:

A river, stream, or brook flowing directly or indirectly into a lake, pond, or another river, stream, or brook. A lake or great pond shall not be construed to mean tributary. The tributary to a great pond shall not be considered a tributary to the outlet of that great pond.

Troll:

To fish by trailing a line rigged to catch fish behind or in front of a watercraft being propelled by mechanical, wind or manual power. (Tandem flies are allowed when trolling.)

Trout:

The term "trout" when used alone, includes brook trout, brown trout, rainbow trout, Arctic char (Sunapee trout and blueback trout), and splake. The term "brook trout" includes brook trout, splake and Arctic char (Sunapee trout and blueback trout).

Use of Explosive, Poisonous or Stupefying Substance:

It is unlawful to take or destroy any fish by use of an explosive, poisonous or stupefying substance. (12653)

Use of Fish (live or dead) as Bait:

See laws on page 61 concerning the use of baitfish (live or dead).

Violation of Limits:

It is unlawful to fish for or possess fish in violation of the number, amount, or size limits of any rule adopted by the Commissioner. (12602)

THE MAINE FISHING GUIDE



COMING TO MAINE TO FISH? LOOKING FOR A NEW WATER TO FISH NEAR HOME?

Visit The Maine Fishing Guide on MDIFW's website today to begin planning your next fishing trip!

mefishwildlife.com

HOW DOES YOUR FISHING LICENSE SUPPORT MAINE'S FISHERIES?

Dingell-Johnson Sport Fish Restoration Program

The Federal Aid in Sport Fish Restoration Program is a cooperative effort involving federal and state government agencies. This program was first established in 1950 by the Dingell-Johnson Act, and then expanded considerably in 1984 through the Wallop-Breaux Amendment. The program established a "User Pay/User Benefit" philosophy for funding States' restoration and conservation efforts directed towards America's fisheries resources. Revenues are collected from excise taxes on fishing tackle, motorboat fuel sales, and import duties on tackle and boats. These monies are then allocated to state fishery agencies for sport fisheries and boating access projects.

These funds support a wide array of projects in Maine including: fisheries population assessments, lake and stream habitat assessments and restoration, acquisition and maintenance of water access sites, aquatic education, and the development of long-range species management plans.



SAVE TODAY. SMOOTH WATER TOMORROW.

See how much you could save on boat insurance.



GEICO® *for your boat*

geico.com | 1-800-865-4846 | local office

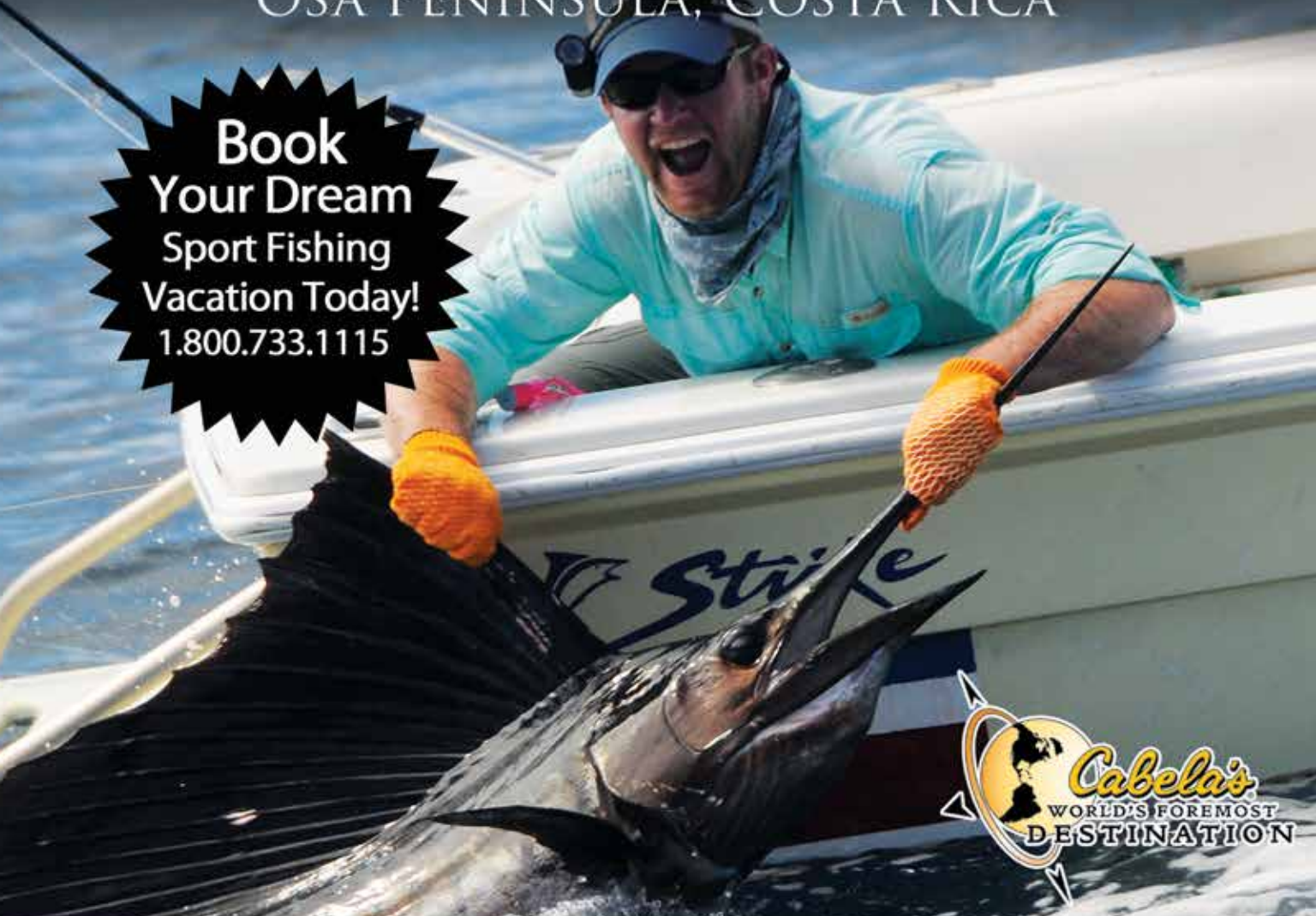


Some discounts, coverages, payment plans and features are not available in all states or all GEICO companies. Boat and PWC coverages are underwritten by Seaworthy Insurance Company, a GEICO company. GEICO is a registered service mark of Government Employees Insurance Company, Washington, D.C. 20076; a Berkshire Hathaway Inc. subsidiary. GEICO Gecko Image © 1999-2016. © 2016 GEICO

CROCODILE BAY RESORT

OSA PENINSULA, COSTA RICA

**Book
Your Dream
Sport Fishing
Vacation Today!**
1.800.733.1115



4 STAR RESORT | SPORT FISHING | ECO ADVENTURES | LUXURY SPA



Book Your World Class Fishing or Adventure Vacation Today 1-800-733-1115!



Crocodile Bay Resort USA Office 1250 North McDowell, Petaluma, CA 94954
USA 1.800.733.1115 - local (707) 559 - 7990 fax (707) 559 - 7997
visit us online at www.crocodilebay.com CST# 2049694-10



Thank you for choosing Maine as your fishing destination.

Our cool, clean waters provide healthy habitat for world-class fishing, and our experienced Maine Guides, as well as many others in our natural resources hospitality industry, are eager to ensure your experience is an unforgettable one.

The Maine Department of Inland Fisheries and Wildlife is as passionate about fishing as you are and works tirelessly toward smart and sustainable management of our State's storied fisheries and access to them. We ask you to please follow the rules in this law book to help preserve these fisheries for you and future generations to enjoy.

Now that you have discovered what has drawn anglers to Maine's pristine waters for centuries, we hope you'll return again soon. Please spread the word (even if you don't want to give up your own secret spot) about the quality and quantity of our fishing, the natural beauty of our great state and why Maine is the perfect place to invest in — for a vacation or a lifetime.

Go fish in Maine. We're happy to have you here.

Paul R. LePage
Governor



Welcome to one of the finest fishing experiences...

...you're ever likely to have! From Sebago Lake to Grand Lake Stream — from Rangeley to the Allagash — welcome to the vast State of Maine and all of its angling resources.

With more than 6,000 lakes and ponds and 32,000 miles of rivers and streams, Maine attracts anglers from all over the world to fish for some of the finest species found anywhere.

Maine is home to more than 90% of the wild brook trout found in lakes and ponds in the United States. The wild brook trout of Maine are an unparalleled resource for future generations.

But brookies aren't the only species — we've got exceptional landlocked salmon, brown and rainbow trout, and the explosive smallmouth bass as well!

While these will make for a memorable adventure, don't forget that seeing a child or young person catch his or her first trout or bass or even a sunfish will make memories that will last a lifetime.

On behalf of the Department of Inland Fisheries and Wildlife let me thank you for purchasing your license which helps the Department manage and maintain the fishing experience in all corners of the state.

So, enjoy fishing in the State of Maine and good luck with making those memories. Take a child fishing — and tight lines!

Chandler E. Woodcock
Commissioner



GENERAL LAW

General Law applies to all water bodies unless there are other more specific regulations listed. The General Law provisions are stated below.

GENERAL LAW SEASONS

For Southern and Eastern Counties, see pages 19 and 20.

For Northern and Western Counties, see pages 19 and 34.

For New Brunswick Boundary Waters, see page 51.

For New Hampshire Border Waters, see page 52.

For Waters Regulated by Tribes, see page 53.

GENERAL LAW TERMINAL GEAR

The use of all legal forms of bait, artificial lures, and artificial flies is permitted.

The daily bag, possession and minimum length limits on this page apply to waters open to fishing that DO NOT have special rules stating otherwise. Special Rules on individual waters begin on pages 20 and 34, Special Regulation Codes can be found on back cover flap.

LANDLOCKED SALMON, TROUT, TOGUE (LAKE TROUT) DAILY BAG & POSSESSION LIMITS

The term "trout" when used alone includes brook trout, brown trout, rainbow trout, splake and Arctic char (Sunapee trout and blueback trout).

The term "brook trout" also includes splake and Arctic char (Sunapee trout and blueback trout).

DAILY BAG & POSSESSION LIMITS*	MINIMUM LENGTH LIMIT	
	LAKES & PONDS	RIVERS, STREAMS & BROOKS
5 Brook Trout ^{A,B} (includes Splake and Arctic char)	6 inches	6 inches
2 Landlocked Salmon ^A	14 inches ^C	14 inches ^C
2 Togue (Lake Trout) ^A	18 inches	18 inches
2 Brown Trout ^A	14 inches ^C	6 inches ^C
2 Rainbow Trout ^A	12 inches	6 inches

A. **Important:** From August 16 – September 30, fishing on rivers, streams, and brooks statewide is restricted to the use of artificial lures only and a total daily bag limit of landlocked salmon, trout and togue: 1 fish.

B. **Important:** On lakes and ponds in Androscoggin, Cumberland, Franklin, Hancock, Kennebec, Knox, Lincoln, Oxford, Penobscot, Sagadahoc, Waldo, Washington and York counties the daily bag limit on brook trout is 2 fish.

C. In Hancock and Washington counties the maximum length limit on landlocked salmon and brown trout is 25 inches. Several lakes in each county are exempt from this rule. Please refer to page 21 for Hancock County information and page 27 for Washington County information.

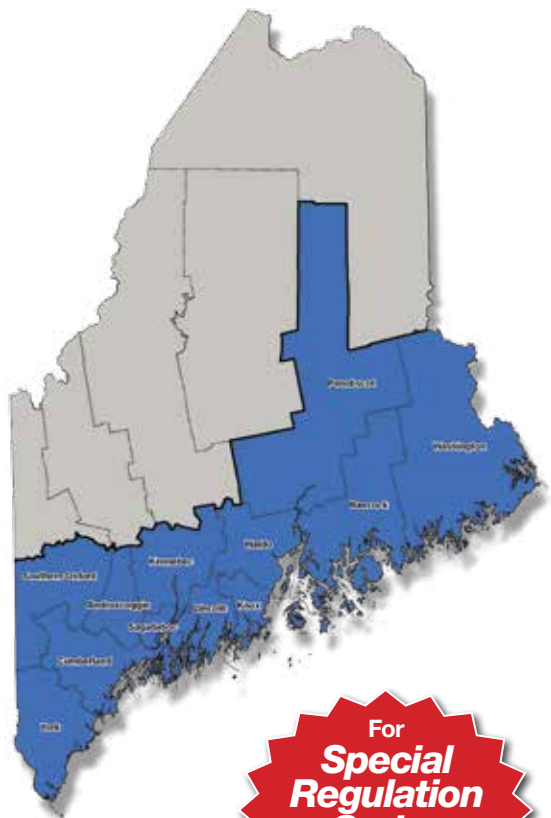
OTHER SPECIES

SPECIES	DAILY BAG & POSSESSION LIMITS*	MINIMUM LENGTH LIMIT
Bass (largemouth and smallmouth)	2 fish	10 inches, only 1 exceeding 14 inches
Whitefish	3 fish	None
Smelts	2 quarts	None (see page 14 – laws & definitions)
Pickerel	10 fish	None
Northern Pike	Unlimited	None
Muskellunge	Unlimited	None
American eel	25 fish	9 inches
Shad	2 fish	None
Striped Bass**	1 fish	28 inches
Atlantic Salmon	Federally Endangered Species - No Fishing Permitted, please refer to page 59 for more information	
Alewives**	25 fish (see page 12)	None
Species not listed above	Unlimited	None

* Daily bag and possession limit are the same. A person shall not possess, at any time, more fish than they may lawfully take in one day.

** Please refer to the following link for more information on Maine's Saltwater Recreational Angling Regulations for all species of fish below head of tide: <http://www.maine.gov/dmr/recreational/regulations.htm>

SOUTHERN & EASTERN COUNTIES



For
**Special
Regulation
Codes**
see the back
cover flap

Counties include: Androscoggin, Cumberland, Hancock, Kennebec, Knox, Lincoln, Oxford south of the Androscoggin River, Penobscot, Sagadahoc, Waldo, Washington, and York.

Lakes and Ponds:

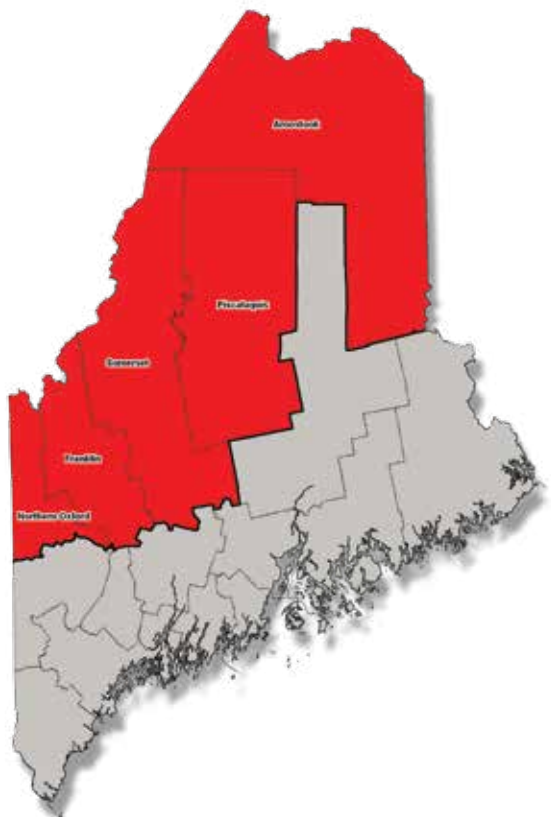
- **January 1 – December 31:** Unless otherwise indicated by special rule, open to ice and open water fishing under general law fishing provisions (see page 18).

Rivers, Streams & Brooks:

- **From April 1 – August 15:** Unless otherwise indicated under the appropriate county, open to open water fishing under general law fishing provisions (see page 18).
- **From August 16 – September 30:** Fishing in rivers, streams and brooks is restricted to the use of artificial lures or flies only, and the combined total daily bag limit for trout, landlocked salmon, and togue is 1 fish.
- **From October 1 – March 31:** Unless otherwise indicated under the appropriate county, rivers, streams and brooks are closed to all fishing. Any water open to open water fishing or ice fishing between October 1 – March 31 will be indicated under the appropriate county.

Unless otherwise indicated under the appropriate county, on lakes and ponds in the Southern and Eastern counties the daily bag limit on brook trout is 2 fish.

NORTHERN & WESTERN COUNTIES



Counties include: Aroostook, Franklin, Oxford north of the Androscoggin River, Piscataquis, and Somerset.

Lakes and Ponds:

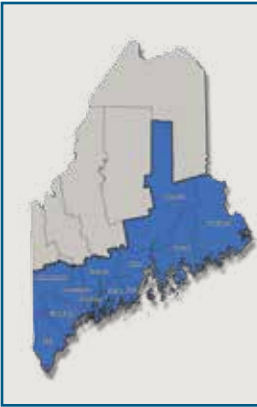
- **From April 1 – September 30:** Unless otherwise indicated under the appropriate county, open to open water fishing under general law fishing provisions (see page 18).
- **From October 1 – March 31:** Unless otherwise indicated under the appropriate county, closed to open water fishing. Lakes and ponds with extended open water seasons will be indicated under the appropriate county.
- **All lakes and ponds are closed to ice fishing**, unless indicated with an **A** or **B** code, which defines the winter fishing season.

Rivers, Streams & Brooks:

- **From April 1 – August 15:** Unless otherwise indicated under the appropriate county, open to open water fishing under general law fishing provisions (see page 18).
- **From August 16 – September 30:** Fishing in rivers, streams and brooks is restricted to the use of artificial lures or flies only, and the combined total daily bag limit for trout, landlocked salmon, and togue is 1 fish.
- **From October 1 – March 31:** Unless otherwise indicated under the appropriate county, rivers, streams and brooks are closed to all fishing. Any water open to open water fishing or ice fishing between October 1 – March 31 will be indicated under the appropriate county.

Waters open to ice fishing are listed with an A or a B code which defines the winter fishing season. All other waters are closed to ice fishing.

SOUTHERN & EASTERN COUNTIES



Counties include: Androscoggin, Cumberland, Hancock, Kennebec, Knox, Lincoln, Oxford south of the Androscoggin River, Penobscot, Sagadahoc, Waldo, Washington, and York.

See general law fishing provisions on page 18, and special rules for Maine's southern and eastern counties on page 19. Some waters may have special rules that differ from general law.

If the county water you wish to fish IS listed below, the letter code will direct you to the rule(s) which are in effect that differ from general law or the special provisions for Maine's southern and eastern counties. The meanings of the letter codes are on page 66.

ANDROSCOGGIN COUNTY

Unless otherwise indicated below, on lakes and ponds in Androscoggin County the daily bag limit on brook trout is 2 fish.

ANDROSCOGGIN RIVER

(See Fish Consumption Advisories on page 55.)

Ice Fishing: CI, except that section of river between Livermore Falls Dam and tidewater is open to ice fishing. S-19.

Open Water Fishing: Open to open water fishing from the Maine-New Hampshire Border to tidewater from January 1 – December 31.

- From the Maine-New Hampshire border downriver to the bridge crossing in Gilead: Single hook artificial lures only. S-7.

- From the bridge crossing in Gilead to the Route 232 Bridge, Rumford Point:

From April 1 – September 30: S-6; daily bag limit on trout: 1 fish; minimum length limit on landlocked salmon, rainbow trout, and brown trout: 12 inches. All trout between 16 and 20 inches must be released alive at once. From October 1 – March 31: S-6; all trout and landlocked salmon must be released alive at once.

- From the Route 232 Bridge, Rumford Point to Livermore Falls Dam:

From April 1 – September 30: S-19; minimum length limit on landlocked salmon, rainbow trout, and brown trout: 12 inches. From October 1 – March 31: S-6; all trout and landlocked salmon must be released alive at once.

- From the Livermore Falls Dam to tidewater: S-19, S-33.

ANDROSCOGGIN RIVER,

LITTLE, Woodstock, Greenwood, West Paris, Paris, Oxford, Minot, Poland, Auburn, etc. S-19, S-33. From Route 26 Welchville Dam in Oxford to the confluence with Androscoggin River: Open to fishing from April 1 – October 31, S-19. From August 16 – October 31: River/Stream/Brook General Law terminal gear regulations stated for April 1 – August 15 apply.

AUBURN LAKE AND

TRIBUTARIES, Auburn. CI. No motor vehicles on ice (ATVs and snowmobiles allowed). S-1, S-26. Lake, tributaries and outlet to barrier dam closed to the

spearing of all fish. From October 1 – November 30: Lake only open to open water fishing, S-6, S-7. Lake, tributaries, and outlet to barrier dam closed to open water fishing from December 1 – March 31. The Auburn Water District has closed to all water-related activities (including boating and fishing) that portion southerly of a line extending from a marker placed on a point of land on the east shore of the lake approximately 400 feet southerly of the Route 4 boat launch and extending westerly to a marker on a point of land known as Point of Pines on the west shore of the lake. That portion northerly of the above described line is also closed to all water-related activities except that small recreational boats and fishing are allowed.

BARTLETT POND AND TRIBUTARIES AND OUTLET TO BARRIER DAM, Livermore. CI. S-1, S-3, S-4, S-10.

BASIN BROOK, Auburn. S-1, S-19. Closed to the spearing of all fish.

CRYSTAL (BEALS) POND, Turner. S-2, S-3. Motorboats over 10 horsepower prohibited.

HOOPER (LITTLE SABATTUS) POND, Greene. Motorboats prohibited.

LARD POND, Turner. Motorboats over 10 horsepower prohibited.

LITTLE RIVER, Lisbon, Topsham, etc. S-33.

NEZINSCOT RIVER, Turner. From the Central Maine Power Company transmission line crossing approximately 500 yards below the junction with Martin Stream to the Turner Mill Dam: Open to ice fishing. S-6, S-19.

- From Turner Mill dam downstream to its confluence with Meadow Brook: Open to open water fishing for all fish from January 1 – December 31, S-6, S-7.

- From its confluence with Meadow Brook downstream to its confluence with the Androscoggin River: Open to open water fishing for all fish from January 1 – December 31, S-19. General Law terminal gear provisions and length limits apply year-round.

PETTINGILL PARK POND, Auburn. Open to fishing May 16 – September 30: S-9. Closed to all fishing October 1 – May 15.

PLEASANT POND, Turner. From October 1 – December 31: S-6, S-7.

RANGE POND, LOWER, Poland. Motorboats over 10 horsepower prohibited. From October 1 – December 31: S-6, S-7.

RANGE POND, MIDDLE, Poland. S-2, S-3, S-26. From October 1 – December 31: S-6, S-7.

RANGE POND, UPPER, Poland. From October 1 – December 31: S-6, S-7.

SABATTUS POND, Greene, Wales, Sabattus. S-28.

TAYLOR POND, Auburn. S-3.

THOMPSON LAKE (INCLUDING THE HEATH), Poland, Oxford, etc. (See Oxford County - Southern and Eastern Counties.)

WORTHLEY POND, Poland. From October 1 – November 30: S-6, S-7.

CUMBERLAND COUNTY

Unless otherwise indicated below, on lakes and ponds in Cumberland County the daily bag limit on brook trout is 2 fish.

ADAMS POND, Bridgton. CI. S-10, S-13. April 1 – June 20: S-6. From June 21 – September 30: S-4.

ALDENS POND, Gorham. CI. S-9.

ANDROSCOGGIN RIVER. (See Androscoggin County.)

BARKER POND, Hiram, Sebago. (See Oxford County - Southern and Eastern Counties.)

BEAVER POND, Bridgton. Motorboats with internal combustion engines prohibited.

CHAFFIN POND, Windham. CI. S-6, S-10, S-13, S-16.

COFFEE POND AND TRIBUTARIES, Casco. CI. S-2, S-3, S-4, S-10, S-13.

COFFIN POND, Brunswick. S-9, S-13.

COLD RAIN POND, Naples. From October 1 – December 31: S-6, S-7.

COLLYER BROOK, Gray. S-19.

CRESCENT LAKE, Raymond. From October 1 – December 31: S-6, S-7.

CROOKED RIVER, Albany to Casco, etc. (Cumberland and Oxford Counties): S-1, S-5, S-22; minimum length limit on landlocked salmon: 26 inches. October 1

– October 15: Fishing allowed as described above from Bolster's Mill Road bridge downstream to Route 11 in Casco. All other fish caught must be released alive at once.

CRYSTAL LAKE (ANONYMOUS POND), Harrison. S-23, except that from October 1 – December 31: S-6, S-7.

CRYSTAL LAKE (DRY POND), Gray. S-2, S-3. From October 1 – December 31: S-6, S-7.

HANCOCK POND, Denmark, Sebago. (See Oxford County – Southern and Eastern Counties.)

HIGHLAND LAKE, Bridgton. From October 1 – December 31: S-6, S-7.

HINCKLEY POND, LOWER, South Portland. S-9. From October 1 – November 30: S-6, S-7.

HINCKLEY POND, UPPER, South Portland. From October 1 – November 30: S-6, S-7.

ISLAND POND, Harrison and Waterford. (See Oxford County – Southern and Eastern Counties.)

JORDAN RIVER. (See Sebago Lake listing.)

LILY POND (CHANDLER MILL POND), New Gloucester. CI. S-4, S-10, S-13. Motorboats prohibited.

LONG LAKE, Bridgton, Harrison, Naples. From October 1 – December 31: S-6, S-7.

MOOSE POND, Bridgton (Cumberland County), Denmark, Sweden (Oxford County). S-22. Open to the taking of smelts, except the tributaries Miller Brook and Sucker Brook (Beaver Pond Outlet), and that area within 100 feet of the mouth of either brook: S-1. From January 1 – March 31: S-23. From April 1 – September 30: 14 inch minimum length limit for landlocked salmon. From October 1 – December 31: S-6, S-7.

NORTH GORHAM POND, Windham, Gorham, Standish. Total daily bag limit on landlocked salmon and trout: 1 fish.

NORTHWEST RIVER. (See Sebago Lake listing.)

OTTER POND #2, Standish. From October 1 – November 30: S-6, S-7.

OTTER POND #4, Standish. From October 1 – November 30: S-6, S-7.

PANTHER POND, Raymond. S-2, S-3. From October 1 – December 31: S-6, S-7.

PARKER POND, Casco. From October 1 – November 30: S-6, S-7.

PEABODY POND, Naples and Sebago. CI. (except that cusk fishing is permitted from sunset to sunrise with 5 lines). S-2, S-3, S-10. Lakin Brook closed to the spearing of suckers.

PETTINGILL POND, Windham. From October 1 – December 31: S-6, S-7.

PLEASANT LAKE, Casco and Otisfield. S-1, S-3, S-22. The holding of any live baitfish not taken in Pleasant Lake is prohibited. From January 1 through March 31: S-23. From October 1 – December 31: S-6, S-7.

PLEASANT RIVER, Windham. From the Route 302 bridge downstream to the River Road bridge: April 1 – November 30:

S-6, S-7.

PRESUMPSCOT RIVER (excluding North Gorham Pond and Dundee Pond), Standish, Windham, Gorham, Westbrook. Open to open water and ice fishing from January 1 – December 31.

- Danger! Rapidly rising water levels associated with river dam operations could pose a danger to anglers'.
- From Sebago Lake dam to the confluence with North Gorham Pond: closed to ice fishing. (See regulations for North Gorham Pond.)
- From Sebago Lake dam to the confluence with North Gorham Pond, including Eel Weir Canal and power station tailrace: S-5; total daily bag limit on landlocked salmon, trout and togue: 1 fish.
- From North Gorham Dam downstream to tidewater: S-19. From August 16 – September 30: River/Stream/Brook General Law terminal gear regulations stated for April 1 – August 15 apply

ROYAL RIVER, Yarmouth. From Elm Street downstream to tidewater: Open to fishing January 1 – December 31. S-19. From August 16 – September 30: River/Stream/Brook General Law terminal gear regulations stated for April 1 – August 15 apply.

SABBATHDAY LAKE, New Gloucester. S-2, S-3. Dipping smelts permitted only in outlet. From October 1 – December 31: S-6, S-7.

SACO RIVER: Danger! Rapidly rising water levels associated with river dam operations could pose a danger to anglers!

– From the Maine/New Hampshire border in Fryeburg to Cataract Dam in Saco: Open to open water fishing and ice fishing from January 1 – December 31, S-19. From August 16 – September 30: River/Stream/Brook General Law terminal gear regulations stated for April 1 – August 15 apply.

– From Hiram Dam to Cataract Dam, S-33.

SAND POND, Baldwin. From October 1 – November 30: S-6, S-7.

SCARBOROUGH WILDLIFE MANAGEMENT AREA. Motorboats prohibited on that portion of the area upstream of the abandoned railroad right-of-way from March 1 – September 30.

SEBAGO LAKE, AND ALL DIRECT TRIBUTARIES INCLUDING RIVERS, Naples, etc. S-1, S-22, S-23. No bag limit for togue under 23 inches and no minimum length limit. Daily bag limit on togue greater than 33 inches: 1 fish. All togue between 23 – 33 inches must be released alive at once. All trout (excluding lake trout) and landlocked salmon caught while ice fishing must be released immediately without removal from the water. Closed to all fishing within 100 feet of White's Bridge.

From October 1 – December 31: S-6. Togue may be harvested as described above.

From October 1 – March 31: All trout (excluding lake trout) and landlocked salmon caught while open water fishing must be released alive at once. Direct tributaries are closed to fishing, except for

the lower reach of the Muddy River south of the Lake House Road and the lower reach of the Sticky River northeast of the Route 114 crossing. Closed to open water fishing is the "mouth of the Songo River", which is the area to the north of a line drawn between Bear Point and Outer Island and then along a line to the north shore.

Closed to ice fishing is that portion of Sebago Lake within 3,000 feet of a red marker on the shore marking a point between the 2 Portland Water District intakes. Motor vehicles are prohibited on posted area within 2 miles of the Portland Water District intake pipe in Standish (does not include ATVs and snowmobiles).

SEBAGO LAKE, LITTLE, Gray, Windham. From October 1 – December 31: S-6, S-7.

STEVENS BROOK, SOMETIMES CALLED CEMETERY BROOK, New Gloucester. From Church Rd. downstream to Gloucester Hill Rd.: S-9.

THOMPSON LAKE INCLUDING THE HEATH, Casco, etc. (See Oxford County - Southern and Eastern Counties.)

TRICKEY POND, Naples. From October 1 – December 31: S-6, S-7.

WOODS POND, Bridgton. From October 1 – December 31: S-6, S-7.

HANCOCK COUNTY

.....
Unless otherwise indicated below, on lakes and ponds in Hancock County the daily bag limit on brook trout is 2 fish.

On all waters in Hancock County except - Alligator Lake, Beech Hill Pond, Branch Lake, Craig Pond, Donnell Pond, Duck Lake, Eagle Lake (Bar Harbor), Echo Lake, Green Lake (Ellsworth), Hancock Pond, Harriman Pond, Hopkins Pond, Jordan Pond, King Pond, Long Pond (MDI), Upper Lead Mtn. Pond and Lower & Middle Lead Mtn. Ponds, Molasses Pond, Phillips Lake, Seal Cove Pond, Spring River Lake, Toddy Pond, Tunk Lake, Walker Pond, West Lake – the maximum length limit on landlocked salmon and brown trout is 25 inches (S-33).

For regulations on waters in Indian Territory (S-30) see page 53.

ABRAMS POND, Eastbrook and Franklin. All bass caught must be released alive at once.

ALLIGATOR LAKE, T34 MD. S-4, S-8, S-18, S-22. All landlocked salmon between 16 and 20 inches must be released alive at once. From October 1 – December 31: Closed to all fishing.

ANDERSON POND, T10 SD. From October 1 – November 30: S-6, S-7.

BAGADUCE RIVER. That portion of the Bagaduce River and tributaries upstream of the North Brooksville-Sedgwick bridge in Penobscot, Brooksville and Sedgwick, including Walker Pond, Parker Pond and Snow Cove Brook: closed to the taking of alewives.

BAKER BROOK, T28 MD, T29 MD. S-29.

BEECH HILL POND, Otis. S-1, S-3, S-13. No minimum length limit on togue. Daily bag limit on togue: 2 fish, only 1 of

which may exceed 33 inches. All togue between 23 and 33 inches must be released alive at once. From January 1 – February 29: All landlocked salmon must be released alive at once without removal from the water. From October 1 – December 31: S-6, S-7.

BIRCH HARBOR POND, Winter Harbor. **CI**. S-10. Motorboats prohibited.

BOGUS MEADOW POND, T7 SD. **CI, CO**. S-4.

BRANCH LAKE, Ellsworth. S-2, S-3, S-18. No bag limit on togue under 23 inches and no minimum length limit. Daily bag limit on togue greater than 33 inches: 1 fish. All togue between 23 and 33 inches must be released alive at once. All brown trout must be released alive at once. From October 1 – December 31: Closed to all fishing.

BRANCH POND (UPPER MIDDLE), Aurora. **CI, CO**.

BREAKNECK PONDS, LOWER & UPPER, Bar Harbor. **CI**. S-10.

BREWER LAKE, Bucksport, Holden, Orrington. (See Penobscot County.)

BUBBLE POND, Bar Harbor. S-8. Motorboats Prohibited. From October 1 – November 30: S-6, S-7.

BURNT POND, Otis, Dedham, Clifton. **CI, CO**. S-4.

BURNT POND, LITTLE, Otis. S-4.

BURNTLAND LAKE, T35 MD. **CI**. S-16. From October 1 – December 31: S-6, S-7.

BURNTLAND POND, Stonington. S-13.

CHAIN LAKE, MIDDLE, T4 ND. S-30.

CHAIN LAKE, UPPER, T4 ND. S-30.

CRAIG POND, Orland. S-8. Closed to the taking of togue. From October 1 – December 31: Closed to all fishing.

CRYSTAL POND, T40 MD. **CI**. S-4, S-10. Daily bag limit on trout: 5 fish.

DEBEC POND, Amherst. **CI, CO**. S-17.

DONNELL POND, Franklin, T9 SD. S-13, S-22. From October 1 – December 31: Closed to all fishing.

DUCK LAKE, T4 ND. Closed to the taking of togue. From October 1 – December 31: S-6, S-7.

DUCKTAIL POND, Amherst. **CI**. S-6, S-21, except that from October 1 – March 31: S-6, S-7.

DUTTON POND, Amherst. **CI, CO**. S-4, S-21. Closed to the taking of live baitfish.

EAGLE LAKE, Bar Harbor. Motorboats over 10 horsepower prohibited. From October 1 - December 31: S-6, S-7.

ECHO LAKE, Mt. Desert. S-8, S-16. All landlocked salmon between 18 and 22 inches must be released alive at once. Daily bag limit on landlocked salmon: 2 fish, only one may exceed 22 inches. Motorboats over 10 horsepower prohibited. From October 1 – December 31: S-6, S-7.

FIFTH LAKE STREAM, HUGHES BROOK, AND OTHER TRIBUTARIES, T35 MD, T36 MD, T41

MD, T42 MD. S-6, S-17.

FIRST (BILLINGS) POND, Blue Hill. S-13, S-16. From October 1 – December 31: Closed to all fishing.

FLANDERS POND, Sullivan. From October 1 – December 31: S-6, S-7.

FLOODS POND, Otis. Closed to all fishing.

FORBES POND, Gouldsboro. S-17, From October 1 – December 31: S-6, S-7.

FOX POND, T10 SD. **CI**. S-10.

GEORGES POND, Franklin. S-15.

GOOSE POND, Swans Island. S-4, S-17. From October 1 – December 31: Closed to all fishing.

GOULD BROOK, T28 MD, T34 MD. S-29.

GREAT POND, Great Pond. S-15.

GREEN LAKE, Ellsworth, Dedham, etc. S-2, S-3, S-15, S-25. Minimum length limit on togue: 23 inches. From October 1 – December 31: Closed to all fishing.

GREEN LAKE, T35 MD (located north of the Stud Mill Road). From October 1 – December 31: S-6, S-7.

HADLOCK POND, UPPER, Mt. Desert. **CI**. S-6, S-16. Motorboats over 10 horsepower prohibited. From October 1 – March 31: S-6, S-7. Tributaries closed to all fishing.

HADLOCK POND, LOWER, Mt. Desert. Motorboats over 10 horsepower prohibited. From October 1 – November 30: S-6, S-7.

HALF MILE POND, Aurora. **CI, CO**. S-4, S-16, S-25. Closed to the taking of live baitfish. Minimum length limit on togue: 23 inches.

HALF MILE POND, Amherst. **CI, CO**. S-4, S-17. Closed to the taking of live baitfish.

HALF MOON POND, Bar Harbor. **CI**. S-10.

HAMILTON POND, Bar Harbor. S-15.

HANCOCK POND, Bucksport. From October 1 – December 31: S-6, S-7.

HARRIMAN POND, Dedham. **CI, CO**. S-6, S-21. Motorboats over 6 horsepower prohibited.

HATCASE POND, Dedham. **CI, CO**. S-6, S-21. Fishing and boating prohibited within 2,000 feet of the intake of the Brewer Water District.

HEART'S POND, Orland. S-8, S-18. From October 1 – December 31: S-6, S-7.

HOPKINS POND, Mariaville, Clifton. S-8, S-25. From October 1 – December 31: Closed to all fishing.

HUMPBACK BOG, T28 MD. **CI, CO**. S-4.

JACOB BUCK POND, Bucksport. S-13, S-21. From October 1 – December 31: S-6, S-7.

JELLISON HILL POND, Amherst. S-4, S-8, S-17. From October 1 – December 31: Closed to all fishing.

JONES POND, Gouldsboro. From October 1 – December 31: S-6, S-7.

SPECIAL RULES: SOUTHERN AND EASTERN COUNTIES

JORDAN POND, Mt. Desert. S-2, No bag limit on togue under 23 inches and no minimum length limit. Daily bag limit on togue greater than 23 inches: 1 fish. Motorboats over 10 horsepower prohibited. From October 1 - December 31: S-6, S-7.

KILLMAN (SELMORE) POND, T4 ND. S-30.

KING POND AND TRIBUTARIES. Great Pond. **CI, CO.** S-1, S-6, S-18.

LAKE WOOD, Bar Harbor. Motorboats prohibited. Daily bag limit on trout: 5 fish, except that from October 1 - November 30: S-6, S-7.

LEAD MOUNTAIN POND, UPPER, T22 MD, T28 MD. S-2, S-3, except that smelts may be taken from the unnamed tributary which originates at Pinnacle Mountain and flows into a cove at the northeast corner of the pond. From October 1 - December 31: S-6, S-7.

LILY POND, Deer Isle. **CI.** S-10.

LILY POND, Gouldsboro. S-13.

LITTLE (HORSESHOE) POND, Franklin. **CI.** S-5, S-7.

LITTLE JELLISON HILL POND, Amherst. **CI, CO.** S-6, S-17. Closed to the taking of live baitfish.

LONG POND, Aurora and Great Pond. **CI.** S-1, S-3, S-6, S-10, S-21.

LONG POND, Mt. Desert and Southwest Harbor. S-13. All landlocked salmon 17 - 20 inches must be released alive at once. Daily bag limit on landlocked salmon: 2 fish; only 1 of which may be greater than 20 inches. From October 1 - December 31: S-6, S-7.

LONG POND, Sullivan. **CI, CO.** S-6, S-21.

LONG POND, T10 SD. **CI.** S-6, S-7, S-13.

LONG POND, LITTLE, T10 SD. S-16. From October 1 - December 31: Closed to all fishing.

LONG POND, LITTLE, Seal Harbor. **CI, CO.** S-4. Minimum length limit on trout: 8 inches.

LOON POND, T40 MD. **CI.** S-4, S-10. Daily bag limit on trout: 5 fish.

LURVEY BROOK, Mt. Desert, etc. Closed to all fishing.

MACHIAS LAKE, FOURTH, T41 MD. (See Washington County.)

MAIN STREAM, Great Pond. Downstream of the Stud Mill Road Bridge: S-15.

MITCHELL POND, Dedham. **CI.** S-10.

MOLASSES POND, Eastbrook. S-13. From October 1 - December 31: S-6, S-7.

MOULTON POND, Dedham, Bucksport. Motorboats over 10 horsepower prohibited.

MOUNTAIN POND, Dedham. S-17. From October 1 - December 31: S-6, S-7.

MYRICK POND, T10 SD. S-4. From October 1 - December 31: Closed to all fishing.

NARRAGUAGUS LAKE, T16 MD, T9

SD, T10 SD. **CI, CO.** S-4, S-16. Closed to the taking of live baitfish.

NARRAGUAGUS RIVER, INCLUDING THIRD LAKE AND TWENTY EIGHT POND. T34 MD, T35 MD, T28 MD, Beddington. (See Washington County.)

NARRAGUAGUS RIVER, WEST BRANCH, AND TRIBUTARIES, T22 MD, T16 MD, Beddington. Minimum length limit on trout: 8 inches. S-19. From the headwaters down to junction with Spring River: S-6.

NICATOUS LAKE, T40 MD. From October 1 - December 31: S-6, S-7.

NOYES (NORRIS) POND, Blue Hill. **CI, CO.** S-4, S-17.

ORLAND RIVER, Orland, Bucksport. From the outlet of Alamoosook Lake down to the dam in Orland: Open to open water fishing from January 1 - December 31. S-19. All other general law limits and tackle provisions apply year round.

OXHEAD POND, MIDDLE, T40 MD. From October 1 - November 30: S-6, S-7.

OXHEAD POND, UPPER, T40 MD. **CI.** S-6, S-16. Closed to the taking of live baitfish. From October 1 - December 31: S-6, S-7.

PARTRIDGE POND, Amherst. **CI.** S-6, S-16. From October 1 - March 31: S-6, S-7.

PATTEN POND, LOWER, INCLUDING TRIBUTARIES AND OUTLET, Surry, Ellsworth. S-2, S-3, S-13. All brown trout caught must be released alive at once. From October 1 - December 31: S-6, S-7.

PHILLIPS LAKE, Dedham. S-22. All brown trout caught must be released alive at once. No bag limit on togue under 23 inches and no minimum length limit. Daily bag limit on togue greater than 23 inches: 1 fish. From October 1 - December 31: S-6, S-7.

PICKEREL POND, T32 MD. S-11. No motor vehicles allowed on the ice.

PISTOL LAKE, LOWER, T3 ND. S-30.

PISTOL LAKE, MIDDLE, T4 ND. S-30.

PISTOL LAKE, SIDE, T3 ND & T4 ND. S-30.

PISTOL LAKE, UPPER, T4 ND. S-30.

PORTER POND, T3ND. **CI, CO.** S-4.

QUARRY POND, Sullivan. **CI.** S-10.

RAINBOW POND, T10 SD. Daily bag limit on trout: 5 fish, except that from October 1 - November 30: S-6, S-7.

RIFT POND, Great Pond. **CI, CO.** S-1, S-3, S-6, S-18.

RIPPLE BROOK, Mount Desert. Closed to all fishing.

ROUND POND, Mt. Desert. S-13. Motorboats prohibited. From October 1 - November 30: S-6, S-7.

ROUND POND AND OUTLET, T10 SD. S-13, S-16. From October 1 - December 31: S-6, S-7.

SALMON POND, T10 SD. **CI.** S-10. Daily bag limit on trout: 5 fish.

SEAL COVE POND, Tremont. Motor boats over 10 horsepower prohibited.

SECOND (DOUGLAS) POND, Blue Hill. S-13.

SIMMONS POND, **CI.** S-6, S-17, closed to the taking of live baitfish. From October 1 - March 31: S-6, S-7.

SINCLAIR BROOK, T29 MD. S-29.

SNOWSHOE POND, Amherst. **CI.** S-4, S-10.

SPRING BROOK POND, Amherst. **CI, CO.** S-4. Closed to the taking of live baitfish.

SPRING LAKE, T3 ND. S-2, S-3, S-22. From October 1 - December 31: S-6, S-7.

SPRING RIVER AND TRIBUTARIES, T16 MD. S-19. Minimum length limit on trout: 8 inches.

SPRING RIVER LAKE, T10 SD. From October 1 - December 31: S-6, S-7.

SPRINGY POND, LOWER, Otis. S-16. From October 1 - December 31: S-6, S-7.

THIRD (WOODS) POND, Blue Hill. S-13.

TILDEN POND, T10 SD. From October 1 - November 30: S-6, S-7.

TITCOMB POND, T32 MD. S-8. From October 1 - December 31: S-6, S-7.

TODDY POND, Orland, Surry, etc. S-2, S-3, S-26. From October 1 - December 31: S-6, S-7.

TROUT POND, Amherst. **CI.** Daily bag limit on trout: 5 fish. From October 1 - March 31: S-6, S-7.

TROUT POND, T40 MD. **CI.** S-4, S-10. Only 1 trout may exceed 14 inches.

TUNK LAKE, Sullivan, T7 SD, T10 SD, S-1, S-3, S-16. No bag limit on togue under 23 inches and no minimum length limit. Daily bag limit on togue greater than 33 inches: 1 fish. All togue between 23 and 33 inches must be released alive at once. All landlocked salmon between 17 and 22 inches must be released alive at once. Daily bag limit on landlocked salmon: 2 fish, only one may exceed 22 inches. From October 1 - December 31: Closed to all fishing.

TUNK POND, LITTLE, Sullivan. S-4, S-8, S-13. From October 1 - November 30: S-6, S-7.

TUNK STREAM, T10 SD, Cherryfield, Steuben. S-13.

UNKNOWEN LAKES, LOWER AND MIDDLE, T4 ND. All bass caught must be released alive at once.

UNION RIVER, Ellsworth.

- From Graham Lake dam down to Ellsworth dam: open to open water fishing from January 1 - December 31: S-19, General Law terminal gear provisions and length limits apply year-round.

- From Ellsworth dam down to the south side of the U.S. Route 1 bridge: from April 1 - September 30, S-5. Closed to all fishing is an area on west side of

the river marked by a red line on the spillway of the above named dam and extending diagonally downstream to a red marker on west shore; closed area includes powerhouse and adjacent fishway and trap.

WALKERS POND, Brooksville, Sedgwick. S-2, S-3. Closed to the taking of alewives. From October 1 - December 31: S-6, S-7.

WEBB POND, Eastbrook and Waltham. Daily bag limit on bass: 1 fish. Minimum length limit on bass: 18 inches.

WEST LAKE, T3 ND, T40 MD. S-2, S-3, S-13. Except tributaries in the area of the lake known as "The Basin" are open to the taking of smelts. From October 1 - December 31: S-6, S-7.

WITCH HOLE POND, Bar Harbor. S-6. Fishing restricted to 1 line. Motorboats prohibited. From October 1 - December 31: S-6, S-7.

YOUNG'S POND, Otis. **CI.** S-5, S-17, From October 1 - March 31: S-5, S-7.

KENNEBEC COUNTY

.....
Unless otherwise indicated below, on lakes and ponds in Kennebec County the daily bag limit on brook trout is 2 fish.
.....

ANNABESSACOOK LAKE, Monmouth, Winthrop. S-14.

BASIN POND, Fayette. **CI.** S-6, S-10, S-13, S-16. Closed to the taking of live baitfish.

BELGRADE STREAM, Mt. Vernon, Belgrade. From Wings Mills Dam in Mt. Vernon to the downstream side of the Rte. 27 bridge in Belgrade: Open to ice and open water fishing from January 1 - December 31, S-19. General law limits and tackle provisions apply year-round.

BOND BROOK, Augusta. S-33.

CARLTON POND, Readfield, Winthrop. Closed to all fishing.

CHAMBERLAIN POND, Belgrade. **CI.** S-10, S-13.

COBBOSSSECONTEE LAKE, West Gardiner, Manchester, etc. S-14.

COBBOSSSECONTEE STREAM (INCLUDING HORSESHOE POND), Manchester, Gardiner, etc. Open to ice and open water fishing January 1 - December 31: S-14, S-19, S-33. General law limits and tackle provisions apply year-round.

CROWELL POND, Chesterville, New Sharon, Vienna (see Franklin County.)

DESERT POND AND TRIBUTARY AND OUTLET TO BARRIER DAM, Mt. Vernon. **CI.** S-4, S-10, S-13.

EAST POND, Oakland, Smithfield (also Somerset County). From October 1 - December 31: S-6, S-7.

EASTERN RIVER, Dresden, Pittston, etc. S-33.

ECHO LAKE (CROTCHED POND) AND TRIBUTARIES, INCLUDING TAYLOR POND OUTLET, Readfield, Fayette, Mt. Vernon. S-2, S-3, S-8 (except that 5 lines

may be used from sunset to sunrise while fishing for cusk), S-22, S-25. From October 1 – December 31: S-6, S-7. **Exception:** Taylor Pond Outlet from the downstream side of Taylor Pond dam to Echo Lake: From October 1 – December 31: S-6, S-7.

EGYPT POND AND TRIBUTARIES, Vienna, Chesterville (also Franklin County). **CI.** S-4, S-10.

FLYING POND, Mt. Vernon, Vienna. S-3. From October 1 – December 31: S-6, S-7.

GOULD POND, Sidney. **CI.** S-10, S-13.

JOHNSON POND, Waterville. Closed to all fishing.

JUG STREAM, Monmouth. From the outlet of Annabessacook Lake to the confluence with Cobbosseecontee Lake: Open to ice and open water fishing from January 1 – December 31, S-14, S-19. General law limits and tackle provisions apply year-round.

KENNEBEC RIVER. (See Kennebec River regulations on page 50.)

KIMBALL POND, Vienna, New Sharon. **CI.** S-6, S-10, S-13, S-16.

LONG POND AND TRIBUTARIES, including Ingham Pond Stream to Ingham Pond, Stony Brook Deadwater to Stony Brook, unnamed stream to Lost Pond, and Belgrade Stream to Wings Mills Dam, Belgrade, Rome, Mt. Vernon. From April 1 – September 30: S-2, S-3, S-19. Minimum length limit on landlocked salmon: 12 inches. From October 1 – December 31: S-6, S-7. From January 1 – March 31: All landlocked salmon, trout, and bass must be released immediately without removal from the water.

LONG POND, Windsor. (See Lincoln County.)

MARANACOOK LAKE, Winthrop, Readfield. S-2, S-3. From October 1 – December 31: S-6, S-7.

MESSALONSKEE STREAM, Oakland, Waterville.

– From the outlet of Messalonskee Lake to the Union Gas Dam: Open to ice and open water fishing from January 1 – December 31, S-19. General Law terminal gear provisions and length limits apply year-round.

– From the Union Gas Dam to the confluence with the Kennebec River: Open to open water fishing from January 1 – December 31. S-33. Single hooked artificial lures only. Total daily bag limit on landlocked salmon and trout: 1 fish. Minimum length limit on landlocked salmon, rainbow and brown trout: 16 inches.

MINNEHONK LAKE, Mt. Vernon. S-3, S-16. From October 1 – November 30: S-6, S-7.

NARROWS POND, UPPER AND LOWER, Winthrop. No ice fishing within 500 feet of the intake pipe on Upper Narrows. S-2, S-3. From October 1 – December 31: S-6, S-7.

PARKER POND, Mt. Vernon, Vienna, Chesterville, Fayette. Open to open water fishing from April 1 – September 30: S-2, S-3, S-22. Open to ice fishing and

open water fishing during the month of January only: S-2, S-3, S-8 (except that 5 lines may be used from sunset to sunrise while fishing for cusk), S-22. Closed to all fishing from October 1 – December 31, and from February 1 – March 31.

PLEASANT (MUD) POND, Litchfield, etc. S-14.

POCASSET (MILL) STREAM, Wayne. From the bridge on State Route 133 to its confluence with Androscoggin Lake: Open to ice and open water fishing from January 1 – December 31, S-19. General Law terminal gear provisions and length limits apply year-round.

SEBASTICOOK RIVER, from the Great Moose Pond Dam, Hartland, to the confluence with the Kennebec River, Winslow. Open to open water fishing from January 1 – December 31, S-33.

– From the Great Moose Pond Dam, Hartland, to the Benton Falls Dam in Benton: **A.** S-19, S-33. From August 16 to November 30: S-6, S-33.

– From the Benton Falls Dam, Benton to the confluence with the Kennebec River: Single hooked artificial lures only. S-33. Total daily bag limit on landlocked salmon and trout: 1 fish. Minimum length limit on landlocked salmon, rainbow and brown trout: 16 inches. Minimum length limit on brook trout: 12 inches. Anglers under 16 years of age may fish under S-4 terminal gear restrictions from 150 feet downstream of the Benton Falls Dam fishway to the confluence of Pattee Brook in Winslow.

SHEEPSHOT RIVER, WEST BRANCH, China, Palermo, etc. From Branch Pond outlet to the confluence with the main stem: S-13, S-19, S-33.

SILVER LAKE (FIGURE-8 POND), Manchester, Sidney. **CI.** S-10, S-13.

SPECTACLE POND, Augusta, Vassalboro. S-6, S-16. Daily bag limit on brown trout: 1 fish; minimum length limit on brown trout: 18 inches. Motorboats over 10 horsepower prohibited. From October 1 - December 31: S-6, S-7.

TAYLOR POND OUTLET, Mount Vernon. S-2, S-8 (except that 5 lines may be used from sunset to sunrise while fishing for cusk), S-22, S-25. **Exception:** From October 1 – December 31: S-6, S-7 is in effect on Taylor Pond Outlet from the downstream side of Taylor Pond dam to Echo Lake.

TILTON POND, Fayette. S-3.

TOGUS STREAM, Pittston, Chelsea, etc. S-33.

TYLER POND, Manchester. **CI.** S-1, S-6, S-10, S-16. Closed to the taking of live baitfish.

WATSON POND, Rome. Motorboats prohibited.

WELLMAN POND, Belgrade, Sidney. **CI.** S-10, S-13.

WILSON STREAM, Monmouth. S-19.

KNOX COUNTY

Unless otherwise indicated below, on lakes and ponds in Knox County the daily bag limit on brook trout is 2 fish.

ALFORD LAKE, Hope. S-2, S-3, S-13, S-17. From October 1 – December 31: S-6, S-7.

CHICKAWAUKIE POND, Rockport, Rockland. S-3.

FOREST LAKE, Friendship. **CI.** S-10.

GOOSE RIVER, Rockport. S-19. General Law terminal gear provisions and length limits apply from April 1 – September 30.

IRON POND, Washington. **CI.** S-10.

MEGUNTICOOK LAKE, Hope, etc. S-2, S-3. From October 1 – December 31: S-6, S-7.

MEGUNTICOOK RIVER, Camden. Open to open water fishing and ice fishing from January 1 – December 31: S-19. General Law terminal gear provisions and length limits apply year-round.

MIRROR LAKE, Rockport. Closed to all fishing year-round.

ROCKY POND, Rockport. October 1 – May 31: S-9.

ROUND POND, Vinalhaven. Closed to all fishing year-round.

SALT POND, Friendship, Cushing. **CI.** S-10.

ST. GEORGE RIVER, from St. George Lake in Liberty, downstream to the head of tide in Warren. Open to open water fishing from January 1 – December 31. Total daily bag limit on landlocked salmon, trout, and togue: 1 fish.

WASHINGTON POND, Washington. From October 1 – November 30: S-6, S-7.

LINCOLN COUNTY

.....
Unless otherwise indicated below, on lakes and ponds in Lincoln County the daily bag limit on brook trout is 2 fish.

ADAMS POND, Boothbay Harbor. **CI.** S-10.

BISCAY POND, Bristol. From October 1 – December 31: S-6, S-7

BOYD POND, Bristol. Motorboats over 6 horsepower prohibited.

EASTERN RIVER. (See Kennebec County.)

JAMES POND, Somerville. S-33.

KNICKERBOCKER POND, Boothbay. Motorboats over 10 horsepower prohibited. From October 1 – November 30: S-6, S-7.

LILY POND, Edgecomb. Motorboats prohibited.

LITTLE POND, Damariscotta. **CI.** Closed to the taking of live baitfish. Motorboats prohibited. From April 1 – September 30: S-6, S-13, S-18. From October 1 – October 31: S-6, S-7, S-13. Closed to all fishing from November 1 – March 31.

LONG POND, Somerville, Jefferson. S-33.

MEDOMAK RIVER, Waldoboro. From the outlet of Medomak Pond to the head of tide: Open to open water

fishing from January 1 – December 31, S-19, S-33. General Law terminal gear provisions apply year-round.

PEMAQUID RIVER, Bristol. Open January 1 to December 31. S-19. General Law limits and tackle provisions apply year-round.

PETERS (GROSS) POND, Waldoboro. **CI.** S-10.

PINKHAM POND, Alna. **CI.** S-13. Motorboats with internal combustion engines prohibited.

QUARRY POND, Waldoboro. S-9.

ROSS POND, Bristol. **CI.** S-10.

SAWYERS POND, Southport. **CI.** S-10.

SHEEPSHOT RIVER. (See Waldo County.)

SHEEPSHOT RIVER, WEST BRANCH. (See Kennebec County.)

THOMPSON ICE POND, South Bristol. From October 1 – May 31: S-11.

UPPER POND, Bristol. **CI.** S-10, S-13.

WEBBER POND, Bremen. Motorboats over 10 horsepower prohibited.

WEST HARBOR POND, Boothbay Harbor. Motorboats over 10 horsepower prohibited.

WILEY POND, Boothbay. Closed to the taking of live baitfish. Motorboats prohibited. Closed to all fishing during the months of January and March. February: open to ice fishing S-4, S-9. From April 1 - December 31: S-6.

OXFORD COUNTY

Oxford County north of the Androscoggin River can be found on page 39.

Border water rules between Maine and New Hampshire can be found on page 52. These waters are listed as S-32.

Unless otherwise indicated below, on lakes and ponds in Oxford County south of the Androscoggin River the daily bag limit on brook trout is 2 fish.

ABBOTT POND, Sumner. **CI.** S-4, S-10, S-20. Closed to the taking of live baitfish.

ANASAGUNTICOOK (CANTON) LAKE, Canton and Hartford. Lake and tributaries open to the taking of smelts, except for Sparrow Brook which is closed. From October 1 – December 31: S-6, S-7.

ANDROSCOGGIN RIVER. See Fish Consumption Advisory. (See Androscoggin County.)

ANDROSCOGGIN RIVER, LITTLE. See Androscoggin County.

BACK (5 KEZARS) POND, Lovell and Stoneham. S-13. Motorboats over 10 horsepower prohibited.

BARKER POND, Hiram. Sebago. From October 1 – December 31: S-6, S-7.

BEAR POND, Waterford. From October 1 – December 31: S-6, S-7.

BEAR AND LITTLE BEAR PONDS, Hartford. From October 1 – November 30: S-6, S-7.

BICKFORD POND, Porter. S-1. From October 1 – December 31: S-6, S-7.

BILLY BROOK, Brownfield. From confluence with Shepherd's River upstream to Main Street: S-9.

BOSTON POND, Denmark. Motorboats prohibited.

BRADLEY POND, Lovell. Motorboats prohibited. From October 1 – December 31: S-6, S-7.

BROKEN BRIDGE POND, Albany Twp. Closed to the taking of live baitfish. **CI.** S-4, S-10, S-17.

BROWNFIELD BOG, so-called, on the east side of the Saco River, Brownfield and Fryeburg. From January 1 – December 31 open to all fishing under lakes and ponds general law provisions for Oxford County South of the Androscoggin River.

BRYANT POND (LAKE CHRISTOPHER), Woodstock and Greenwood. S-13. Pond and tributaries open to the taking of smelts with exception of Bowker Brook and Stone Cottage Brook and the area within 200 feet of the mouth of Stone Cottage Brook. From October 1 – December 31: S-6, S-7.

BURNT MEADOW POND, Brownfield. S-3, except Durgin Brook below red markers, S-13. From October 1 – December 31: S-6, S-7.

CHAPMAN POND, Porter. **CI.** S-6, S-10.

CLAY POND AND OUTLET TO BARRIER DAM, Fryeburg. **CI.** S-6, S-10. Motorboats prohibited.

CLEMMONS POND, BIG, Hiram. S-13. Pond and tributaries open to the taking of smelts with the exception of Little Clemons Pond outlet and the area within 100 feet of the mouth of this tributary. From October 1 – November 30: S-6, S-7.

CLEMMONS POND, LITTLE, Hiram. From October 1 – November 30: S-6, S-7.

COLCORD POND, Porter. S-2, S-3. From October 1 – December 31: S-6, S-7.

CONCORD POND, LITTLE, Woodstock. **CI, CO.** S-5, S-16. Closed to the taking of live baitfish.

CROCKER POND, Albany Twp. **CI.** S-4, S-10. Closed to the taking of live baitfish.

CROOKED RIVER. (See Cumberland County.)

CUSHMAN POND, Lovell. **CI.** S-4, S-10. Closed to the taking of live baitfish. Motorboats Prohibited.

CUSHMAN POND AND TRIBUTARIES, Sumner. **CI.** S-4, S-10.

FARRINGTON POND, Lovell. Motorboats over 6 horsepower prohibited.

FOREST POND, Canton. From October 1 – December 31: S-6, S-7.

GRANGER POND, Denmark. Motorboats over 6 horsepower prohibited.

HALL POND, Paris. S-13. From October 1 – November 30: S-6, S-7. Motor Vehicles prohibited on ice (does not include ATV & Snowmobile).

HANCOCK POND, Denmark, Sebago. From October 1 – December 31:

S-6, S-7.

HEALD POND, Lovell. Motorboats over 6 horsepower prohibited.

HORSESHOE POND, Denmark. Motorboats prohibited.

HORSESHOE POND, Lovell, Stoneham. S-3. Motorboats over 6 horsepower prohibited. From October 1 – December 31: S-6, S-7.

HUTCHINSON POND, Albany Twp. S-13. From October 1 – December 31: S-6, S-7.

INDIAN POND, Greenwood. **CI.** S-2, S-3, S-4, S-10, S-13.

INGALLS BOG (HEADWATERS OF WILLETTE BROOK), Denmark. From January 1 – December 31 open to all fishing under provisions for lakes and ponds in Oxford County South of the Androscoggin River.

ISLAND POND, Harrison and Waterford. S-13.

JEWETT (5 KEZARS) POND, Waterford, Stoneham. S-13. Motorboats over 10 horsepower prohibited.

KEEWAYDIN LAKE, Stoneham. S-2, S-3. From October 1 – December 31: S-6, S-7.

KEOKA LAKE, Waterford. S-2, S-3, S-22, except that from October 1 – December 31: S-6, S-7.

KEYS POND, Sweden. **CI.** S-2, S-3, S-10, S-13, S-16.

KEZAR LAKE, Lovell and Stoneham. S-2, S-3, S-22, S-23, S-27, except that from October 1 – December 31: S-6, S-7.

KIMBALL POND, LOWER, Fryeburg. S-32. Smelt dipping is allowed between sunset and 12:00 midnight with nets not greater than 18 inches in diameter.

LAKE CHRISTOPHER. (See Bryant Pond.)

LITTLE POND (LITTLE MOOSE POND), Denmark. Motorboats over 6 horsepower prohibited.

LONG POND AND TRIBUTARIES, Denmark. **CI.** Opens to open water fishing May 15: S-2, S-3, S-6, S-17. Closed to fishing from a point at the mouth of brook at head end of pond to point 150 feet down the pond; points to be plainly marked. Motorboats over 6 horsepower prohibited. From October 1 – November 30: S-6, S-7. Closed to open water fishing from December 1 – May 14.

LOVEWELL POND, Fryeburg. From October 1 – December 31: S-6, S-7.

MIDDLE (5 KEZARS) POND, Lovell, Waterford. S-13. Motorboats over 10 horsepower prohibited.

MOOSE POND, Denmark and Sweden. (See Cumberland County.)

MOOSE POND (LITTLE MOOSE), Waterford. From October 1 – December 31: S-6, S-7.

MOSQUITO POND, Albany Twp. **CI.** S-5, S-17. Closed to the taking of live baitfish. From October 1 – March 31: S-5, S-7.

MOUNT ZIRCON RESERVOIR, Rumford. Closed to all fishing.

MUD PONDS (5 KEZARS), BIG AND LITTLE, Waterford and Stoneham. S-13. Motorboats over 10 horsepower prohibited.

NORTH POND, Sumner. S-13, S-16. Motorboats with more than 10 horsepower prohibited on rest of pond. From October 1 – November 30: S-6, S-7. Motorboats with internal combustion engines prohibited within 300 yards of North Pond Dam.

OSSIPEE RIVER, Porter, Hiram, (Oxford County); Parsonsfield, Cornish (York County): S-13, S-33.

– From Kezar Fall's Dam (Porter/Parsonsfield) to Warren's Bridge (Cornish): S-6, S-19.

– That portion of the Ossipee River between the red markers located approx. 100 yards upstream and 100 yards downstream from the confluence of Wedgewood (Pendexter) Brook: Closed to all fishing. [See listing for Wedgewood (Pendexter) Brook in York County.]

OVERSET POND, Greenwood. **CI.** S-17. Closed to the taking of live baitfish. Fly casting and fly trolling only with single hooked flies or tandem-hooked flies. From October 1 – November 30: Fly casting and fly trolling only with single hooked flies or tandem-hooked flies, S-7. Closed to all fishing from December 1 – March 31.

PENNESSEEWASEE (NORWAY) LAKE OUTLET, Norway. From the upstream side of the Main Street (Route 117) bridge downstream to the dam at Route 26: S-9 applies only from April 1 – June 15.

PENNESSEEWASEE LAKE (NORWAY LAKE), Norway. From October 1 – December 31: S-6, S-7.

PENNESSEEWASSEE LAKE, LITTLE (HOBBS), Norway. S-13. Motorboats over 10 horsepower prohibited. From October 1 – November 30: S-6, S-7.

PERLEYS POND, Denmark. Motorboats over 6 horsepower prohibited.

PLEASANT LAKE, Casco and Otisfield. (See Cumberland County.)

QUINT'S BOG, so-called, on the west side of the Saco River, Brownfield and Fryeburg. From January 1 – December 31: open to open water and ice fishing under lakes and ponds general law provisions for Oxford County South of the Androscoggin River.

ROUND POND AND TRIBUTARIES, Albany Twp. **CI.** S-4, S-10. Closed to the taking of live baitfish.

SACO RIVER. (See Cumberland County.)

SAND POND (WALDEN POND), Denmark. From October 1 – December 31: S-6, S-7.

SHAGG POND, Woodstock. **CI.** S-4, S-10.

SONGO POND, Albany Twp., Bethel. S-3. From October 1 – November 30: S-6, S-7.

SOUTH POND, Greenwood. S-3. Areas in the lake within 100 feet of the mouth of any tributary are closed to

the taking of smelts. From October 1 – December 31: S-6, S-7.

SPARROW BROOK, Hartford. S-1.

SPECK POND (BIG), Norway, Waterford. **CI.** S-6, S-10, S-17. Closed to the taking of live baitfish.

STANLEY POND, Hiram and Porter. S-13. From October 1 – December 31: S-6, S-7.

STEARNS POND, Sweden. From October 1 – December 31: S-6, S-7.

THOMPSON LAKE (INCLUDING THE HEATH), Poland, Oxford, etc. S-2, S-3, S-22, S-23, S-26. From October 1 – December 31: S-6, S-7.

Ice Fishing: Closed to the taking of landlocked salmon; all landlocked salmon must be released immediately without removal from the water.

Open Water Fishing: From January 1 – March 31: Closed to the taking of landlocked salmon; all landlocked salmon must be released immediately without removal from the water. Motorboats prohibited in The Heath, the southernmost part of Thompson Lake separated from the main lake by a causeway.

TRAFTON POND, Hiram and Porter. S-13.

TROUT POND, Mason Twp. From October 1 – December 31: S-6, S-7.

TROUT POND, Stoneham. **CI.** S-6, S-16. Open to open water fishing from ice-out through September 30.

TWITCHELL POND, Greenwood. S-2, S-3. From October 1 – December 31: S-6, S-7.

VIRGINIA LAKE, Stoneham. From October 1 – December 31: S-6, S-7.

WASHBURN POND, Sumner, Woodstock. **CI.** S-4, S-10.

WILD RIVER, Batchelder's Grant, Gilead. S-19.

WORTHLEY POND, Peru. S-2, S-3. From October 1 – December 31: S-6, S-7.

PENOBSCOT COUNTY

.....
Unless otherwise indicated below, on lakes and ponds in Penobscot County the daily bag limit on brook trout is 2 fish. For regulations on waters in Indian Territory (S-30) see page 53.

AMBAJEJUS LAKE. (See Pemadumcook Chain of Lakes.)

AROOSTOOK RIVER. (See Aroostook County.)

ATWOOD POND, T5 R8 WELS. **CI, CO.** S-4. Closed to the taking of live baitfish.

BAXTER STATE PARK. Closed to the taking and use of live baitfish in all park waters. See individual waters further for specific regulations. If a specific water is listed the more restrictive rule applies. The use of motor boats or outboard motors in the Park is prohibited except on Matagamom and Katahdin Lakes. (Also see regulations under Piscataquis

County.)

BILLFISH POND, T6 R8 WELS (See Piscataquis County.)

BIRCH AND EAST BRANCH BIRCH STREAMS, Argyle Twp. S-30.

BLACKMAN STREAM. (See special regulations listed under Penobscot River.)

BOWLIN POND, T5 R8 WELS. **CI**. S-10.

BOWLIN POND, LITTLE, T5 R7 WELS. **CI**. S-10.

BRANCH LAKE, EAST, T3 R9 NWP. S-30.

BRANNS MILL POND, Garland. (See Piscataquis County.)

BREWER LAKE, Bucksport, Holden, Orrington. From October 1 – December 31: S-6, S-7.

BURNT POND, Clifton. (See Hancock County.)

CEDAR LAKE, T3 R9 NWP. From October 1 – December 31: S-6, S-7.

COLD STREAM, Enfield. S-19, S-33. From the highway bridge on State Route 188 in Enfield downstream to the red markers by the old hatchery fishway: S-11. From August 16 – September 30: River/Stream/Brook General Law terminal gear regulations stated for April 1 – August 15 apply.

COLD STREAM POND, Enfield, Lowell, Lincoln. S-2, S-3, S-13, S-22. From October 1 - December 31: S-6, S-7. The holding of any live baitfish not taken in Cold Stream Pond is prohibited.

COLD STREAM PONDS, UPPER, Lincoln. S-13, S-22, S-25. (Upper portion known locally as "The Little Narrows": S-3.) From October 1 - December 31: S-6, S-7.

CUT LAKE, T7 R6 WELS. S-4. From October 1 – December 31: S-6, S-7.

DAVIS (WAPITI) POND, T5 R7 WELS. **CI**. S-10.

DEASEY POND, T3 R7 WELS. **CI**. S-10.

DOLBY POND, TA R7 WELS. The pipeline is the demarcation between Dolby Pond and West Branch of the Penobscot River.

DWINAL POND, Winn, Lee. S-33. General law stream regulations apply.

EATON BROOK. (See special regulations listed under Penobscot River.)

EDWARDS FAMILY KIDS FISHING POND, Lincoln. S-9. From October 1 – November 30: S-6, S-7.

ENDLESS LAKE, T3 R9 NWP. Only 1 trout may exceed 14 inches. No size or bag limit on largemouth bass. From October 1 – December 31: S-6, S-7.

FELTS BROOK. (See special regulations listed under Penobscot River.)

FITTS POND, Clifton. S-8, S-18. From October 1 – December 31: S-6, S-7.

GARDNER POND, T5 R7 WELS. **CI**. S-10.

GILES POND, Patten. S-9.

GRAND LAKE, WEST. (See Washington County.)

GREAT WORKS STREAM, Bradley. S-33. Open per Class A from Penobscot River to Big Rock in Bradley. (See special regulations listed under Penobscot River.)

GREEN POND, T7 R8 WELS. **CI**. S-10.

GREEN MOUNTAIN POND, T6 R6 WELS. **CI**. S-5, S-17. Remains open from October 1 – November 30, S-5, S-7.

HATCASE POND, Eddington, Dedham. (See Hancock County.)

HATHORN POND, T4 R8 WELS. **CI**, **CO**. S-4.

HATHORN POND, LITTLE, T4 R8 WELS. **CI**, **CO**. S-4.

HAY LAKE, T6 R8 WELS. Daily bag and possession limit on smelts: 1 quart. Closed to the taking of smelts from midnight to noon each day. From October 1 – December 31: S-6, S-7.

HAY POND, T6 R8 WELS. **CI**, **CO**. S-4. Closed to the taking of live baitfish.

HEMLOCK STREAM, Argyle Township. S-30, S-33.

HOBART POND, T6 R7 WELS. **CI**. S-10.

HOPKINS POND, Clifton, Mariaville. (See Hancock County.)

IRELAND POND, T7 R8 WELS. **CI**. S-6, S-10. Only 1 trout may exceed 14 inches. Closed to the taking of live baitfish.

JERRY POND AND OUTLET TO BARRIER DAM, Millinocket. S-9. Motorboats prohibited. From October 1 – November 30: S-6, S-7.

JERRY POND, T5 R7 WELS. **CI**, **CO**. S-4, S-17.

JOHNNY AYERS BROOK, T2 R9 NWP. S-30.

JOHNNY MACK BROOK, Orono. S-9, S-33. General Law terminal gear provisions and length limits apply from April 1 – September 30.

JO-MARY LAKES, LOWER & UPPER, T4 Indian Purchase, etc. (See Piscataquis County.)

JO-MARY LAKE, MIDDLE, (INCLUDING TURKEYTAIL LAKE), T4 Indian Purchase, TA R10 WELS. S-13. From October 1 – December 31: S-6, S-7.

JONES POND, T7&8 R8 WELS. S-4. From October 1 – December 31: S-6, S-7.

JUNIOR LAKE, T5 R1 NBPP. From October 1 – December 31: S-6, S-7.

KATAHDIN LAKE, T3 R8 WELS. **CI**, **CO**. S-4, S-17. Closed to the taking of live baitfish.

KENDUSKEAG STREAM. From Garland Pond Dam downstream to the head of tide (Harlow Street Bridge in Bangor): S-13. All brown trout and salmon must be released alive at once.

– From the southernmost Route 15 crossing downstream to the Harlow Street Bridge: April 1 – June 30: S-13, S-19. Minimum length limit on brook trout: 8 inches. July 1 – September 15:

Closed to all fishing. September 16 – October 15: S-6, S-13, S-19, S-33. Minimum length limit on brook trout: 8 inches.

– From the Harlow Street Bridge to the downstream side of the Maine Central Railroad bridge in Bangor: S-13. Closed to all fishing from July 1 through September 30, both days inclusive (Marine Resources Rule).

KIMBALL POND, T5 R8 WELS. **CI**, **CO**. S-4.

LANE BROOK POND, T6 R6 WELS. **CI**, **CO**. S-4. Closed to the taking of live baitfish

LINCOLN POND, T4 Indian Purchase. **CI**. S-10.

LOST POND, T7 R7 WELS. **CI**, **CO**. S-4, S-17.

LUNKSOOS LAKE, T4 R7 WELS. From October 1 – December 31: S-6, S-7.

MATAGAMON LAKE, GRAND (FIRST LAKE), T6 R8 WELS. S-30.

MATAGAMON LAKE, GRAND (SECOND LAKE). (See Piscataquis County.)

MATTAGODUS STREAM, Kingman Twp., Webster Plt., Prentiss Twp., Carroll Plt. S-33. South of Rte 6: fishing restricted to persons under 16 years of age and complimentary license holders, S-19. From August 16 – September 30: Rivers/Streams/Brooks General Law terminal gear regulations stated for April 1 – August 15 apply.

MATTAKEUNK (SILVER) LAKE, Lee. S-13. From October 1 – November 30: S-6, S-7.

MATTAMISCONTIS LAKE, BIG, T2&3 R9 NWP. S-30.

MATTAMISCONTIS LAKE, LITTLE, T3 R9 NWP. S-30.

MATTAMISCONTIS STREAM, T2&3 R9 NWP. S-30, S-33.

MATTAWAMKEAG RIVER, From the headwaters to the confluence with the Penobscot River: S-33 (including all tributaries).

– From July 1 – September 30: From the red posts at The Heaters (located above Gordon Falls) to the confluence with the Penobscot River: S-6.

– From the Route 171 bridge in Drew downstream to the Route 170 bridge in Kingman: open to ice fishing. Remains open to open water fishing from October 1 – December 31: S-6, S-7.

MESSER POND, T5 R8 WELS. **CI**, **CO**. S-4.

MESSER POND, LITTLE, T5 R8 WELS. **CI**. S-10.

MILL PRIVILEGE LAKE, Carroll Plt., T5 R1 NBPR. S-30.

MILL STREAM (OUTLET OF LITTLE WASSOOKEAG LAKE), Dexter. (See Sebasticook River, East Branch.)

MILLIMAGASSET LAKE, T7 R8 WELS. S-16. From October 1 – December 31: Closed to all fishing.

MILLINOCKET LAKE, T1&2 R8

WELS. S-2, S-3, S-13. From October 1 – December 31: S-6, S-7, S-13.

MILLINOCKET STREAM, T1 R8 WELS, T3 Indian Purchase. From Millinocket Lake Dam downstream to Millinocket Town Line: Open to open water fishing from January 1 – December 31, S-19. General Law terminal gear provisions and length limits apply year-round.

MILLINOCKET STREAM (INCLUDING ROUND POND) AND TRIBUTARIES. T7 R8&9 WELS, T8 R8&9 WELS. From the outlet of Millinocket Lake in T7 R9 WELS downstream to the outlet of Round Pond: S-6, S-7. From the outlet of Round Pond in T7 R9 WELS downstream to the confluence with Munsungan Stream in T8 R8 WELS, including all tributaries upstream to the first road crossing: S-6, S-17. All salmon caught must be released alive at once. From August 16 – September 30: Total daily bag limit on trout and togue: 1 fish.

MOOSE POND, T3 R8 WELS. **CI**, **CO**. S-4.

MOOSE POND, T6 R7 WELS. **CI**. S-10.

MOOSELEUK STREAM. (See Piscataquis County.)

MORRELL POND, T6&7 R8 WELS. **CI**. S-10.

MOUNTAIN BROOK, T3 R9 NWP. S-30.

MOUNTAIN CATCHER POND, T6 R8 WELS. S-30.

MOUNTAIN CATCHER STREAM, T6 R8 WELS. S-30.

MOUNTAIN CATCHER POND, LITTLE, T6 R8 WELS. **CI**, **CO**.

MUD LAKE, T6 R6 WELS, Moro Plt. **CI**, **CO**. S-4, S-17.

MUNSUNGAN STREAM AND TRIBUTARIES. (See Piscataquis County.)

NOKOMIS POND, Newport, Palmyra. Motorboats with internal combustion engines prohibited.

PASSADUMKEAG RIVER. From Saponac Lake downstream to its confluence with the Penobscot River, Grand Falls Twp., Burlington, Lowell, Summit Twp., Passadumkeag. S-33. Open to open water fishing and ice fishing from January 1 – December 31. From October 1 – December 31: S-6, S-7.

PASSADUMKEAG RIVER, EAST BRANCH, T3 R1 NBPP. S-30.

PEAKED MOUNTAIN POND, T4 R7 WELS. **CI**, **CO**. S-4.

PEMADUMCOOK CHAIN OF LAKES (INCLUDES PEMADUMCOOK, ELBOW, AMBAJEJUS, NORTH, AND SOUTH TWIN LAKES), T3&4 Indian Purchase, etc. S-13, S-24. From October 1 – December 31: S-6, S-7, S-13.

PENOBSCOT COUNTY CONSERVATION ASSOCIATION POND, Brewer. S-11.

PENOBSCOT RIVER, Veazie to Medway (confluence of the East and

West Branches of the Penobscot River). See Fish Consumption Advisory. A. S-33 (including all tributaries except Kenduskeag Stream). That area within 150 feet of any part of the West Enfield Dam, including fishway: Closed to fishing at all times. From October 1 - December 31: S-6, S-7. That area within 150 feet of any part of the West Enfield Dam, including fishway: Closed to fishing at all times.

The following areas are closed to all fishing from July 1 through September 30, both days inclusive.

- Felts Brook from the downstream side of Route 9 in Brewer to the head of tide. In addition, the Dept. of Marine Resources has closed an area from the head of tide in Brewer downstream to the Penobscot River on the easterly side of a straight line drawn from a red painted rock situated on the downriver side of the mouth of Felts Brook to a red painted marker on the Bangor Dam fishway situated on the upriver side of the mouth of Felts Brook. (Marine Resources Rule).
- Eaton Brook from the downstream side of Route 9 in Brewer to the head of tide. In addition, the Dept. of Marine Resources has closed an area from the head of tide in Brewer to the Penobscot River, and the Penobscot River within 250 feet of a red painted marker situated on the downriver side of the mouth of Eaton Brook. (Marine Resources Rule).
- Meadow Brook in Bangor and in the Penobscot River within a 250 foot radius of the Maine Central Railroad Bridge abutments at the mouth of Meadow Brook (Marine Resources Rule).
- Blackman Stream from the downstream side of the Route 178 bridge in Bradley to the Penobscot River, and the Penobscot River within 500 feet of a red painted marker situated on the downriver side of the mouth of Blackman Stream.
- Great Works Stream from the downstream side of the Route 178 bridge in Bradley to the Penobscot River, and the Penobscot River within 500 feet of a red painted marker situated on the downriver side of the mouth of Great Works Stream.

PENOBSCOT RIVER, EAST BRANCH. S-13, S-17, S-33 (including all tributaries). The area within 150 feet of the Matagamon Dam is closed to all fishing. From Matagamon Dam to the downstream side of Whetstone Bridge, and all other tributaries upstream to the first road crossing: S-6. Minimum length limit on landlocked salmon: 10 inches. Youth (under 16 years of age) may fish under the S-4 special regulation from the Grand Lake Road Bridge downstream to the T5 R8/T6 R8 WELS town line.

PENOBSCOT RIVER, WEST BRANCH, FROM THE DAM AT NORTH TWIN LAKE TO QUAKISH LAKE, T3 Indian Purchase, Millinocket. S-13, S-24. Remains open to open water fishing from October 1 - December 31: S-6, S-7.

PENOBSCOT RIVER, WEST BRANCH, Medway dam to the confluence of East and West Branches

in Medway. Medway. S-33. The area within 150 feet of any part of the Medway Dam, including the powerhouse: closed to fishing at all times. Remains open to open water fishing from October 1 - December 31: S-6, S-7.

PERCH POND (MUD POND), Old Town. From October 1 - November 30: S-6, S-7.

PICKETT MOUNTAIN POND, T6 R6 WELS. **CI.** S-10.

PISCATAQUIS RIVER, Maxfield, Howland. (See Piscataquis County.)

PLEASANT LAKE, Stetson. From October 1 - November 30: S-6, S-7.

PLEASANT LAKE, T6 R6 WELS. **CI.** **CO.** S-4, S-17.

PUFFERS POND (ECHO LAKE), Dexter. S-13.

PUG LAKE, T5 R1 NBPP (See Washington County.)

PUSHAW STREAM, Hudson, etc. S-33. From the railroad bridge in Hudson downstream to Pushaw Lake and from Pushaw Lake downstream to Stillwater River: Remains open to open water and ice fishing from January 1 - December 31. From October 1 - December 31. S-7.

QUAKISH LAKE, T3 Indian Purchase. S-13, S-24.

RAGGED PONDS, LOWER EAST, LOWER WEST, UPPER EAST, UPPER WEST, T4 Indian Purchase. **CI.** S-10.

ROBAR POND, T4 R8 WELS. **CI.** **CO.**

ROBAR POND, BIG, T4 R8 WELS. **CI.** **CO.** S-4.

ROCKY BROOK, Lincoln. S-9.

ROCKY POND, T3 R8 WELS. **CI.** **CO.** S-4. The use of motor boats or outboard motors is prohibited. Closed to the taking of live baitfish.

ROUND POND, T7 R8&9 WELS. (See Piscataquis County.)

ROUND POND, LITTLE, Lincoln. From December 1 - April 30: S-9.

SAM AYERS STREAM, T2 R9 NWP. S-30.

SAWTELLE DEADWATER, T6 R7 WELS. From October 1 - December 31: S-6, S-7.

SCRAGGLEY LAKE, T5 R1 NBPP. From October 1 - December 31: S-6, S-7.

SCRAGGLY LAKE, T7 R8 WELS. From October 1 - December 31: S-6, S-7.

SEBASTICOOK RIVER, EAST BRANCH, Newport, Plymouth, Detroit.

- From the dam on Little Wassookeag to the downstream side of the Liberty Street Bridge: S-9. General Law terminal gear provisions and length limits apply from April 1 - September 30.
- From the Liberty Street Bridge downstream to the confluence with the Sebasticook River: S-19. General Law terminal gear provisions and length limits apply from April 1 - September 30. Remains open to open water fishing from October 1 - December 31: S-6, S-7.

SEBOEIS RIVER, T5 R7 WELS, etc. S-33. From the upstream side of the Grand Lake Road bridge to the confluence with the East Branch of the Penobscot River: S-6. Minimum length limit on landlocked salmon: 10 inches. S-17.

SEBOEIS STREAM, Howland. S-33. Remains open to open water fishing from October 1 - November 31: S-6, S-7, S-33.

SEBOEIS STREAM, EAST BRANCH, T3 R9 NWP. S-30, S-33.

SHIN POND, LOWER, T5 R7 WELS, Mount Chase. S-13, S-22. From October 1 - December 31: S-6, S-7.

SHIN POND, UPPER, Mount Chase, T6 R6 WELS. S-2, S-3, S-13, S-22. From October 1 - December 31: S-6, S-7.

SMITH POND, T3 Indian Purchase. From October 1 - November 30: S-6, S-7.

SMITH POND, LITTLE, T1 R8 WELS. **CI.** S-10.

SNAG POND (STUMP POND), Lincoln. No size or bag limit on largemouth bass.

SOPER LOGAN, T6 R8 WELS. **CI.** **CO.**

SOULE POND, T7 R8 WELS. **CI.** From October 1 - December 31: Closed to all fishing.

SPRING BROOKS, BIG AND LITTLE, T4 R8 WELS, etc. Brooks and tributaries: S-6, S-13, S-17, S-33. Minimum length limit on landlocked salmon: 10 inches.

SPRING POND, T6 R7 WELS. **CI.** S-10.

STILLWATER RIVER, Old Town, Orono. S-19, S-33 (including all tributaries). Open to open water and ice fishing from January 1 - December 31. From October 1 - December 31: S-6, S-7.

SQUIRREL BROOK, T3 R9 NWP. S-30.

SYSLADOBIS LAKE, UPPER, Lakeville. S-2, S-3. From October 1 - December 31: S-6, S-7.

TROUT POND, Grand Falls Twp. **CI.** **CO.** S-4. Closed to the taking of live baitfish.

TROUT POND, Soldiertown Twp. **CI.** S-4, S-10.

TWIN POND, T4 R7 WELS. **CI.** **CO.**

TWIN LAKES, NORTH AND SOUTH. (See Pemadumcook Chain of Lakes.)

UMCOLCUS LAKE, T7&8 R6 WELS. (See Aroostook County.)

UNNAMED POND in southeast corner of T4 R8 WELS. **CI.** **CO.**

UNNAMED POND, T3 R8 WELS. **CI.** **CO.** S-4.

UPPER POND, Lincoln. From October 1 - November 30: S-6, S-7.

WASSOOKEAG LAKE, BIG (WEST OF STATE ROUTE 23), Dexter. S-2, S-3, S-25. Closed to all fishing from October 1 - December 31. Closed to ice fishing is the area west of the Guy H. Hall Memorial Bridge on State Route 23. From the bridge, this area extends westerly to the red markers on the north and south shores.

WASSOOKEAG LAKE, LITTLE (EAST OF STATE ROUTE 23), Dexter. S-2, S-3, S-25. From October 1 - December 31: S-6, S-7.

WEIR POND, Lee. From October 1 - November 30: S-6, S-7.

SAGADAHOC COUNTY

.....
Unless otherwise indicated below, on lakes and ponds in Sagadahoc County the daily bag limit on brook trout is 2 fish.
.....

ANDROSCOGGIN RIVER. (See Androscoggin County.)

CENTER POND, Phippsburg. From October 1 - December 31: S-6, S-7.

NEQUASSET LAKE, Woolwich. No vehicles on ice (ATVs and snowmobiles exempted). Motorboats with more than 10 horsepower prohibited. Nequasset Lake is defined as the area south of the mouth of Nequasset Stream on the north end of the lake, and the area north of the Railroad bridge on the south end.

PLEASANT (MUD) POND, Richmond. (See Kennebec County.)

SEWALL POND, Arrowsic. The area from the fishway, upstream to the red markers, closed to fishing at all times. Motorboats with internal combustion engines prohibited.

SILVER LAKE, Phippsburg. From October 1 - December 31: S-6, S-7.

SPRAGUE POND, Phippsburg. From October 1 - November 30: S-6, S-7.

STEPHEN E. POWELL (SWAN ISLAND) WILDLIFE MANAGEMENT AREA PONDS, Richmond. S-9.

WINNEGANCE POND, West Bath. Minimum length limit on pickerel: 12 inches.

WALDO COUNTY

.....
Unless otherwise indicated below, on lakes and ponds in Waldo County the daily bag limit on brook trout is 2 fish.
.....

BOWLER POND, Palermo. **CI.** S-6, S-10, S-13, S-16.

CARLTON POND (BOG), Troy, Detroit. (See Somerset County.)

COVE BROOK, Winterport. S-13, S-33.

DUCKTRAP RIVER, Belmont, Northport. S-5, S-13, S-17, S-33. From August 16 - September 30: S-5, S-13, S-33. Minimum length limit on trout: 10 inches. The combined total daily bag limit for trout, landlocked salmon, and togue is 1 fish.

HALFMOON POND, Searsport, Prospect. S-8, S-13. From October 1 - November 30: S-6, S-7.

KIRBY LAKE (THE MUCK), Belfast. S-9.

LEVENSELLER POND, Lincolnville, Searsport. Motorboats prohibited.

LITTLE POND, Liberty. S-8, S-22, S-23. From October 1 - December 31: S-6, S-7. Open to ice fishing January and February only. Closed to all fishing in March.

MEGUNTICOOK LAKE, Lincolnville (See Knox County.)

MIXER POND, Knox, Morrill. **CI**. S-10.

NICHOLS POND, Swanville. **CI**. S-10.

PRESCOTT POND, Palermo. **CI**. S-10.

ST. GEORGE LAKE, Liberty. S-8, S-22, S-23. From October 1 – December 31: S-6, S-7. Open to ice fishing in January and February only. March: S-1.

ST. GEORGE RIVER. (See Knox County.)

SEBASTICOOK RIVER. (See Kennebec County.)

SHEEPSHOT LAKE, Palermo. S-22, S-23, S-25. The holding of any live baitfish not taken in Sheepscot Pond is prohibited. From October 1 - December 31: Closed to all fishing.

SHEEPSHOT RIVER, Palermo, Somerville, etc.

– From Sheepscot Lake Dam to the upstream side of the Route 105 bridge in Somerville: S-6, S-7, S-13. Fishing from the Sheepscot Lake Dam and fishing in the fishway is prohibited.

– From the Route 105 bridge in Somerville to the head of tide: S-13, S-29, S-33.

SHEEPSHOT RIVER, WEST BRANCH. (See Kennebec County.)

STEVENS POND, Liberty. Motorboats over 10 horsepower prohibited.

SWAN LAKE, Swanville. Open to ice fishing January and February only. S-1, S-3, S-8. Closed to all fishing from October 1 – December 31, and from March 1 – 31.

TODDY POND, Brooks, Monroe, Swanville. Motorboats over 10 horsepower prohibited.

UNITY UTILITIES DISTRICT. All waters on the property of the Unity Utilities District located on Route 139 and Prairie Road in the Town of Unity are closed to fishing at all times.

WASHINGTON COUNTY

Unless otherwise indicated below, on lakes and ponds in Washington County the daily bag limit on brook trout is 2 fish.

On all waters in Washington County – except Cathance, East Grand, East Musquash, Farrow Lake, Nash, Orange, Pennamaquan, Pleasant Lake (Alexander), Rocky and Sunken (Whiting), Round (Charlotte), Schoodic Lake, Simpson Pond, Spednic, Lower Sysladobis, West Grand – the maximum length limit on landlocked salmon and brown trout is 25 inches (S-33).

Boundary water rules between Maine and New Brunswick can be found on page 51. These waters are listed as S-31.

For regulations on waters in Indian Territory (S-30) see page 53.

ACKLEY POND, Cutler. Daily bag limit on trout: 5 fish except that from October 1 – November 30: S-6, S-7.

BAKER BROOK, T28 MD, T29 MD. (See Hancock County.)

BASKAHEGAN LAKE, Topsfield,

Brookton Twp., T8 R3 NBPP. S-28. From October 1 – December 31: S-4, S-7.

BEARSE LAKE, Meddybemps and Baring. Outboard motors are prohibited.

BEAVER DAM STREAM, T26 ED BPP, Wesley. S-29.

BERRY PATCH (UNNAMED) POND, Day Block Twp. **CI**. S-10.

BIG LAKE, Grand Lake Stream Plt., Indian Twp., Greenlaw Chopping Twp., Big Lake Twp. The portion of Big Lake at the mouth of Grand Lake Stream westerly of the two red markers, one set on the point about 200 yards west of Little River Bluff and one set on an unnamed point on the opposite shore near Greenlaw Island, shall be closed to all ice fishing. S-15, S-28, no size or bag limit on largemouth bass. From October 1 – December 31: S-4, S-7.

BOG LAKE, Northfield. From October 1 – December 31: S-6, S-7.

BOYDEN LAKE, Perry, Robbinston. S-2, S-3, S-15. From October 1 – December 31: S-6, S-7.

BUTCHER LAKE, Codyville Plt. **CI, CO**. S-4. Closed to the taking of live baitfish.

CATHANCE LAKE, Cooper, Cathance Twp. S-13, S-18. From October 1 – December 31: S-6, S-7.

CATHANCE LAKE, LITTLE, Cathance Twp. S-13.

CATHANCE STREAM, Cathance Twp., Edmunds, Marion Twp. S-29.

CHAIN LAKE, LOWER, T5 ND BPP. S-30.

CHAIN LAKES STREAM, Day Block Twp., Wesley. S-13, S-19, S-29. From the Route 9 bridge to its confluence with Old Stream: S-6, S-13, S-19, S-29.

CHASES MILL STREAM, East Machias. S-29.

CLIFFORD LAKE, T26&27 ED. S-28.

COLEBACK LAKE, Charlotte. **CI, CO**. S-4, S-16.

CRAWFORD LAKE, Big Lake Twp., Crawford. S-28. No bag limit on bass under 12 inches and no minimum length limit. Daily bag limit on bass greater than 12 inches: 1 fish.

CROOKED RIVER AND TRIBUTARIES, T30 MD.

– From headwaters down to bridge at Champion 48-000 road: S-6, S-19.

– From the bridge at Champion 48-000 road downstream to the confluence with the Machias River: S-29.

DENNYS RIVER, S-13, S-29. That portion of the Dennys River in the town of Dennysville and Cathance Twp from a red painted marker approximately 100 feet upriver from the mouth of Robinson (Batson) Meadow Spring to a red painted marker approximately 100 feet downriver from Robinson (Batson) Meadow Spring: closed to all fishing.

DRAKE LAKE, Forest Twp. S-28. From October 1 – December 31: S-6, S-7.

FARROW LAKE, Topsfield. S-2, S-3, S-17, S-22, S-25. From October 1 – December 31: Closed to all fishing.

FIFTH LAKE STREAM AND TRIBUTARIES. (See Hancock County.)

FLOOD LAKE, Talmadge. **CI, CO**. S-6, S-17.

FLOOD LAKE, UPPER, Talmadge. **CI, CO**. S-6, S-21.

FOSTER LAKE, Marion. **CI, CO**. S-4, S-17. Closed to the taking of live baitfish.

FOURTH LAKE STREAM, Sakom Twp. S-29.

FOXHOLE POND, ON HEADWATERS OF GREAT FALLS BRANCH BROOK, Deblois. S-11. From October 1 – November 30: S-6, S-7.

GARDNER LAKE, East Machias, Whiting, Marion Twp. From October 1 – December 31: S-6, S-7.

GETCHELL LAKES, LOWER AND UPPER, Township 43. S-6. All bass must be released alive at once.

GOULDING LAKE, Robbinston. Daily bag limit on trout: 5 fish, except that from October 1 – November 30: S-6, S-7.

GRAND FALLS FLOWAGE (INCLUDING BERRY BROOK FLOWAGE & GEORGE BROOK FLOWAGE), Princeton, Indian TWP., Baileyville, Fowler Twp. S-28. All smallmouth bass caught must be released alive at once. No size or bag limit on largemouth bass. For that part of the flowage east of a line at McAlister's Point and north to Spednic Falls: S-28, S-31, S-33. All smallmouth bass caught must be released alive at once. No size or bag limit on largemouth bass.

GRAND LAKE, EAST, Danforth, Forest City Twp. (see Aroostook County.)

GRAND LAKE, WEST (INCLUDING PUG LAKE), T6 ND BPP, T6 R1 NBPP, Grand Lake Stream Plt. S-1, S-3, S-15. No minimum length on togue. Daily bag limit on togue: 2 fish, only 1 of which may exceed 33 inches. All togue between 23 and 33 inches must be released alive at once. From October 1 - 20: S-6, S-7. From October 21 - January 31: Closed to all fishing. Closed to all fishing within 150 feet of Grand Lake Stream Dam. Open to ice fishing for all fish during February and March only. The holding of any live baitfish not taken in West Grand Lake and Pug Lake is prohibited.

GRAND LAKE STREAM, Grand Lake Stream Plt. S-5 from April 1 – October 20, including that portion of the stream adjacent to the hatchery pools. Closed to all fishing within 150 feet of Grand Lake Stream Dam. No size or bag limit on largemouth bass. From April 1 – August 15: S-19, S-22. From October 1-20: All fish caught must be released alive at once, except no size or bag limit on largemouth bass.

GRASSY POND, T19 MD BPP. S-30.

GREENLAND POND, LITTLE, Danforth. From October 1 – December 31: S-6, S-7.

HOSEA PUG LAKE, T26 ED BPP. S-16. From October 1 – December 31: S-6, S-7.

HOT BROOK LAKES, LOWER AND UPPER, T8 R4 NBPP, Danforth. S-28. All bass caught must be released alive at once. From October 1

– December 31: S-6, S-7.

HOWARD LAKE, Calais, Robbinston. S-16. From October 1 - December 31: S-6, S-7.

INDIAN LAKE, Whiting. S-13. Daily bag limit on trout: 5 fish, only 1 may exceed 12 inches. From October 1 – November 30: S-6, S-7.

JACKSON BROOK LAKE, Brookton and Forest Twp. S-28. From October 1 – December 31: S-6, S-7.

JAMES POND, Charlotte. Daily bag limit on trout: 5 fish, except that from October 1 – November 30: S-6, S-7.

KEELY LAKE, Marshfield. From October 1 – November 30: S-6, S-7.

KEENE'S LAKE, Calais. S-2, S-3. From October 1 – November 30: S-6, S-7.

LAMBERT LAKE, T11 R3 NBPP. From October 1 – December 31: S-6, S-7.

LEDGE (BALD LEDGE) POND, Charlotte. **CI**. S-4, S-10, S-17.

LEWY LAKE, Princeton, Indian Twp., etc. S-15, S-28. No size or bag limit on largemouth bass.

LILY LAKE, Trescott Twp. **CI**. S-4. Daily bag limit on trout: 5 fish. From October 1 – March 31: S-6, S-7.

LITTLE RIVER (EASTERN RIVER), Centerville, Columbia Falls. S-29.

LONG LAKE, Marion Twp. S-16. From October 1 – December 31: S-6, S-7.

LONG LAKE, Indian Twp., Princeton. S-15, S-28. No size or bag limit on largemouth bass.

LOVE LAKE, Crawford, T19 ED BPP. From October 1 – December 31: S-6, S-7.

MACHIAS LAKE, THIRD AND FOURTH, T42&43 MD BPP, T5 ND. S-15, S-28.

MACHIAS RIVER, from outlet of Third Machias Lake to tidewater, S-29.

MACHIAS RIVER, EAST, from outlet of Crawford Lake, Crawford to tidewater: S-29.

MACHIAS RIVER, WEST BRANCH, T30 MD BPP, T36 MD BPP. S-29.

MAINE RIVER AND TRIBUTARIES, Alexander, Princeton, Big Lake Twp. S-28. All bass caught must be released alive at once.

MEDDYBEMPS LAKE, Meddybemps, Baring, Baileyville, and Alexander. S-13, S-28. From October 1 – December 31: S-4, S-7.

MEYERS POND, NORTH AND SOUTH, Columbia. **CI**. S-11.

MICMAC POND, Deblois. From October 1 – November 30: S-6, S-7.

MIDDLE RIVER, Marshfield, Machias. Below the bridge on the Marshfield Brook downstream to the mouth of Smelt Brook: S-9; however, persons age 16 and older can fish minnow traps to catch live bait.

MONEYMAKER LAKE, Robbinston. S-17. From October 1 – December 31: S-6, S-7.

MONROE LAKE, T43 MD BPP. **CI**. S-4, S-10. Daily bag limit on trout: 5 fish.

SPECIAL RULES: SOUTHERN AND EASTERN COUNTIES

Closed to the taking of live baitfish.

MONROE POND, EAST, T43 MD BPP. **CI, CO**. Open to open water fishing from April 1 – September 30 in even numbered years. S-4. Closed to the taking of live baitfish. Closed to all fishing in odd numbered years.

MONROE POND, WEST, T43 MD BPP. **CI, CO**. Open to open water fishing from April 1 – September 30 in odd numbered years. S-4. Closed to the taking of live baitfish. Closed to all fishing in even numbered years.

MONTEGAIL POND, T19 MD. From October 1 – November 30: S-6, S-7.

MOPANG LAKE, Devereaux Twp. S-16, S-28. From October 1 – December 31: S-6, S-7.

MOPANG STREAM, T19 MD, T24 MD, T25 MD, T30 MD. S-29.

MUD LAKE, UPPER & LOWER, Alexander. S-28. All bass caught must be released alive at once.

MUD LAKE, Forest City. S-31.

MUSQUASH LAKE, EAST, Topsfield. S-25. From October 1 – December 31: S-6, S-7.

MUSQUASH LAKE, WEST, T6 R1 NBPP. S-17. Minimum length limit on togue: 18 inches. Daily bag limit on togue 2 fish, only one over 33 inches. All togue between 23 and 33 inches must be released alive at once. From October 1 – December 31: Closed to all fishing.

NARRAGUAGUS RIVER.

- From outlet of Deer Lake in T34 MD and T35 MD, downstream to Route 193 bridge in DeBlois, including Third Lake and Twenty Eight Pond: S-29. Taking of fish is prohibited except by use of a single hook on a line.

- Closed to all fishing is that portion of the Narraguagus River from a red marker at the mouth of Sodom Brook in DeBlois, downstream approximately 150 yards to a red marker.

- Below the Route 193 bridge in DeBlois bridge: S-5, S-29. See Schoodic Brook.

- From 100 feet above the ice control dam in Cherryfield (this to the downriver side of the ice breakers) and extending upriver approximately 3.66 miles to the red markers situated on each side of the river: general law fishing with a singled-pointed hook is permitted from May 1 – August 15. From August 16 - September 30: artificial lures with single pointed hook, total daily bag limit on landlocked salmon, trout and togue: 1 fish.

- Closed to all fishing within 100 feet of the ice control dam in Cherryfield.

- Closed to all fishing from the ice control dam to the railroad bridge in Cherryfield, except from May 1 – June 10 a portion of river between two sets of red markers (at 100 feet below and 450 feet below the ice control dam) is open to fly fishing.

NASH'S LAKE, Calais. S-2, S-3, S-13. From October 1 - December 31: S-6, S-7.

NEW STREAM, Wesley, Northfield.

Downstream of Route 9: S-29.

NORSE POND, Cutler. **CI**. S-4.

NORTHERN STREAM, Berry Twp., T19 ED BPP. S-13, S-29.

OLD STREAM, FIRST LAKE, T37 MD. S-13.

OLD STREAM, SECOND AND THIRD LAKES, T37 MD. S-13, S-18. From October 1 – December 31: S-6, S-7.

OLD STREAM, Wesley, Day Block Twp., T25 MD: S-13, S-29, except the section (including tributaries) from the Rt. 9 bridge down to the Guptil Road: S-6, S-13, S-19, S-29 except that within the above section the area at the mouth of Trout Brook is closed to all fishing between the red markers.

OXBROOK LAKE, UPPER AND LOWER, T6 R1 NBPP, T6 ND. Motorboats prohibited.

PEAKED MOUNTAIN POND, T19 MD, Northfield, and Centerville. **CI**. S-10, S-16.

PEEP LAKE, T30 MD. **CI**. S-4, S-10. Daily bag limit on trout: 5 fish.

PENNAMAQUAN RIVER, Pembroke. From Upper Dam to Lower Dam, open to open water and ice fishing from January 1 – December 31. General Law limits and tackle provisions apply year-round.

PIKE BROOK POND, EAST, T18 MD BPP. **CI**. S-4. S-10. Daily bag limit on trout: 5 fish.

PIKE BROOK POND, WEST, T18 MD BPP. **CI**. S-6, S-10, S-17.

PINEO POND, DeBlois. **CI**. S-5, S-17. From October 1 – March 31: S-5, S-7.

PLEASANT LAKE, Alexander. S-2, S-3. From October 1 – December 31: S-6, S-7.

PLEASANT LAKE, T6 R1 NBPP, T7 R2 NBPP. S-25. Minimum length limit on togue: 23 inches. From October 1 – December 31: Closed to all fishing.

PLEASANT RIVER LAKE, Beddington and T29 MD. S-1, S-3, S-13, S-16. From October 1 – December 31: S-6, S-7.

PLEASANT RIVER, Beddington, T24 MD, T18 MD, Columbia, Columbia Falls. S-13, S-29.

POCOMOONSHINE LAKE AND TRIBUTARIES, Princeton. S-15, S-28.

POCUMCUS LAKE, T5&6 ND BPP. S-15. No minimum length on togue. Daily bag limit on togue: 2 fish, only 1 of which may exceed 33 inches. All togue between 23 and 33 inches must be released alive at once. From October 1 – 20: S-6, S-7. From October 21 – December 31: Closed to all fishing.

PORK BARREL LAKE, T6 R1 NBPP. **CI, CO**. S-6, S-16.

PUG LAKE, T5 R1 NBPP. See Grand Lake, West

ROCKY & SUNKEN LAKES, Whiting, Marion. S-21. From October 1 – December 31: S-6, S-7.

SALMON POND, T30 MD BPP. **CI**. S-4, S-10. Daily bag limit on trout: 5 fish.

SCHOODIC BROOK, Cherryfield.

Closed from red marker at its mouth to red marker 1,000 feet upstream.

SCHOODIC LAKE, Cherryfield. S-13. From October 1 – December 31: S-6, S-7.

SEAVEY STREAM, Wesley, T19 ED BPP. S-29.

SECOND LAKE (SECOND GARDNER), Marion Twp. From October 1 – December 31: S-6, S-7.

SHATTUCK LAKE, Calais & Robbinston. **CI**. S-6, S-10, S-16.

SHOREY BROOK, Beddington. S-29.

SILVER PUG LAKE, T26 ED BPP. S-28. All bass must be released alive at once.

SIMPSON POND, Roque Bluffs. **CI**. S-4. Motorboats prohibited.

SINCLAIR BROOK, T29 MD. (See Hancock County.)

SIX MILE LAKE, Marshfield, Whitneyville. **CI**. S-4, S-10, S-13. Daily bag limit on trout: 5 fish.

SOUTHWEST POND, Beddington. S-16. From October 1 – December 31: S-6, S-7.

SPEDNIC LAKE, T9 R4 NBPP, T10 R3 NBPP, T11 R3 NBPP, Vanceboro. S-2, S-3, S-28, S-31. Open to ice fishing from January 1 – March 31. Closed to the taking of smallmouth bass. No size or bag limit on largemouth bass.

ST. CROIX RIVER

- From Mud Lake to Spednic Lake, Forest City, T10 R3 NBPP: S-28, S-31, S-33. Closed to the taking of smallmouth bass. No size or bag limit on largemouth bass.

- From the Vanceboro Dam to the Grand Falls Dam, Vanceboro, Lambert Lake TWP, Dyer TWP, Fowler TWP: S-28, S-31, S-33. No size or bag limit on largemouth bass.

- From Grand Falls Dam to the Milltown Dam, Baileyville, Baring, Calais: S-28, S-31, S-33. No size or bag limit on largemouth bass. Remains open from October 1 – October 31: S-6. All fish caught must be released alive at once, except no size or bag limit on largemouth bass.

- From Milltown Dam to the Unionville Bridge located at the end of Todd Street in Calais: S-5, S-28, S-31, S-33. No size or bag limit on largemouth bass.

SYSLADOBISIS LAKE, LOWER, T5 ND BPP. S-30.

THE CANAL, Grand Lake Stream Plt. S-11.

TOMAH LAKE, Forest Twp. **CI**. S-6, S-10, S-17. Closed to the taking of live baitfish.

TROUT LAKE, Kossuth Twp. **CI, CO**. S-6, S-17. Closed to the taking of live baitfish.

TUNK STREAM, T10 SD, Cherryfield, Steuben. (See Hancock County.)

UNNAMED (ABBY) POND, Topsfield. **CI**. S-4. From October 1 – December 31: S-6, S-7.

VINING LAKE, Cooper, Calthace Twp. Daily bag limit on trout: 5 fish, except that from October 1 – November 30: S-6, S-7.

WABASSUS LAKE, T5&6 ND BPP, T43 MD BPP. S-28. All bass caught must be released alive at once.

WESTERN LAKE, Robbinston. S-4. From October 1 – December 31: Closed to all fishing.

WOODLAND FLOWAGE, Baileyville. S-28, S-31, S-33. No size or bag limit on largemouth bass. Remains open from October 1 – October 31: S-6. All fish must be released alive at once, except no size or bag limit on largemouth bass.

YORK COUNTY

.....
Unless otherwise indicated below, on lakes and ponds in York County the daily bag limit on brook trout is 2 fish.

Border water rules between Maine and New Hampshire can be found on page 52. These waters are listed as S-32.

ADAMS (ROCK HAVEN) POND, Newfield. From October 1 – November 30: S-6, S-7.

ALEWIFE POND, Kennebunk. From October 1 – November 30: S-6, S-7.

BALCH AND STUMP PONDS, Acton, Newfield. S-32.

BARKER (PARKER) POND, Dayton, Lyman. S-13. From October 1 – November 30: S-6, S-7.

BOULTER POND, York. Closed to all fishing.

CHASE'S POND, York. Closed to all fishing.

COLD WATER BROOK POND, Kennebunk. Closed to the taking of live baitfish. Open to open water fishing April 1 – September 30: S-6, S-20. Closed to all fishing October 1 – March 31.

COX POND, South Berwick. Motorboats with more than 10 horsepower prohibited.

DAVIS BROOK, Shapleigh. From the Mann road downstream to the confluence with the Little Ossipee River: From April 1 – October 31: S-6, S-7.

DEER POND, Hollis. S-8. From October 1 – December 31: S-6, S-7.

ELL (L) POND, Sanford and Wells. **CI**. S-4, S-10, S-13. Motorboats over 6 horsepower prohibited.

FOLLY POND, York. Closed to all fishing.

GREAT EAST LAKE, Acton. S-1, S-3, S-8, S-32. Minimum length limit on togue: 16 inches.

GREAT WORKS RIVER, South Berwick, North Berwick. From Route 9 downstream to the confluence with Salmon Falls River: From October 1 – March 31: S-6. All fish caught must be released at once.

HORN POND, Acton. S-32.

HORNE POND, Limington. S-3. From October 1 – December 31: S-6, S-7.

KENNEBUNK PLAINS POND, Kennebunk. Closed to the taking of live

baitfish. Open to open water fishing April 1 – September 30: S-6, S-7. Closed to all fishing October 1 – March 31.

KENNEBUNK POND, Lyman. From October 1 – December 31: S-6, S-7.

KNIGHT POND, South Berwick. From October 1 – November 30: S-6, S-7.

LAKE ARROWHEAD (OSSIPPEE FLOWAGE, LEDGEMERE POND), Waterboro, Limerick.

– From April 1 – June 30: All bass caught must be released alive at once;

– From July 1 – March 31: S-14.

LEAVITT BROOK, Limerick. From the F.R. Carroll facility access road (Dole Ridge Road) to the first downstream dam: S-9, S-13.

LITTLE RIVER, Berwick. April 1 – October 31: From Messenger's Bridge on the Long Swamp Road downstream to the Hubbard Road: S-6, S-7.

LITTLEFIELD POND, Sanford. S-13. From October 1 – November 30: S-6, S-7.

LONG POND, Parsonsfield. S-2, S-3 except the area approximately 4,000 feet as designated by red markers on the southeast shore of the lake including the outlet (Brown Brook) and the tributary from West Pond. From October 1 – December 31: S-6, S-7.

MERRILAND RIVER, Wells. From the northbound lane bridge of the Maine

Turnpike (Interstate 95) to the upstream side of the Route 1 bridge: Open to fishing from April 1 – October 31, S-6, S-19.

MIDDLE POND, York. Closed to all fishing.

MILLIKEN MILLS POND, Old Orchard Beach. **CI, CO**.

MILTON POND, Lebanon. S-32.

MOODY POND, Waterboro. **CI**. S-10.

MOOSE POND, Acton. From October 1 – November 30: S-6, S-7.

MOUSAM LAKE, Acton and Shapleigh. S-2, S-3. From October 1 – December 31: S-6, S-7.

MOUSAM RIVER, Shapleigh, Sanford, and Kennebunk. From the dam at Mousam Lake downstream to red marker located at Roger's Park in Kennebunk. Open to open water and ice fishing from January 1 – December 31: S-19. From August 16 – September 30: River/Stream/Brook General Law terminal gear regulations stated for April 1 – August 15 apply.

MURDOCK POND, Berwick. S-13.

NORTHEAST POND, Acton and Lebanon. S-32.

OGUNQUIT RIVER, Wells. From the northbound lane bridge of the Maine Turnpike to the upstream side of the Route 1 bridge: open to fishing from April 1 – October 31: S-6, S-19.

OSSIPPEE LAKE, LITTLE, Waterboro. S-2, S-3, S-8 (except that 5 lines may be used from sunset to sunrise while fishing for cusk). From October 1 – December 31: S-6, S-7.

OSSIPPEE RIVER. (See Oxford County – Southern and Eastern Counties.)

OSSIPPEE RIVER, LITTLE, Newfield and Shapleigh. From the stone dam immediately above Route 11 in North Shapleigh downstream to Bridge Street in Newfield: From April 1 – October 31: S-6, S-7.

PROVINCE LAKE, Parsonsfield. S-32.

ROUND POND, Lyman. From ice-in until ice-out: S-9. From October 1 to ice-in: S-7. Open to open water fishing from April 1 – December 31: S-6.

Exception: Children under the age of 16 may fish under S-4.

SACO RIVER. (See Cumberland County.)

SALMON FALLS RIVER, Acton, Lebanon, Berwick, South Berwick. **CI**, S-32. From tidewater upstream to the Great East Lake Dam (excluding all lakes and ponds on the river): Open to open water fishing from January 1 – December 31.

SAND POND, Limington. **CI, CO**. S-4. Motorboats Prohibited.

SAND POND, Sanford and North Berwick. Motorboats over 10 horsepower

prohibited.

SCITUATE POND, York. Motorboats with internal combustion engines prohibited.

SPAULDING POND, Lebanon. S-32.

SPICER POND, Shapleigh. Closed to the taking of live baitfish. Motorboats prohibited. Open to open water fishing from April 1 – September 30: S-6, S-19. Closed to all fishing from October 1 – March 31.

SQUARE POND, Acton, Shapleigh. From October 1 – December 31: S-6, S-7.

SYMMES POND, Newfield. From October 1 – November 30: S-6, S-7.

TOWNHOUSE POND, Lebanon. S-32.

WARREN POND, South Berwick. **CI**. S-6, S-10.

WEDGEWOOD (PENDEXTER) BROOK, Parsonsfield, Cornish. From Rt. 25 downstream to the confluence with the Ossipee River: closed to all fishing.

WELCH POND, York. Closed to all fishing.

WILCOX POND, Biddeford. **CI**. S-9.

WILSON LAKE, Acton. S-3. From October 1 – December 31: S-6, S-7.

YORK POND, Eliot. From October 1 – November 30: S-6, S-7. Motorboats with internal combustion engines prohibited.

JOIN TODAY!



Membership can be purchased through the MOSES licensing system, or our online store at: www.mefishwildlife.com

You can also sign up at any licensing agent, or contact us at 207-287-8000

**Like to recreate in Maine?
Thank a Landowner!**

Discounts ~ Membership card ~ Raffles ~ Decals

Maine Boating Law Highlights

A person may not operate a motorboat or personal watercraft on the inland waters of the state unless a Lake & River Protection Sticker is affixed to both sides of the watercraft. The fee is \$10 for boats registered in Maine, and \$20 for boats registered outside Maine.

Any watercraft equipped with machinery of any horsepower must be registered, including sailboats, canoes, dinghies and rowboats. The OPERATOR must have the valid registration certificate on board and available for inspection at all times the boat is in operation. NOTE: Before a boat can be registered, the owner must (1) submit proof that the excise tax has been paid to their town tax collector or that the boat is tax exempt, and (2) pay sales tax or use tax on all boats purchased from another person (casual sale). Assigned registration numbers, stickers and excise tax decals must be displayed on both side of the bow of the boat, in that order.

Boats validly registered in other states having a federally approved law can operate, for a period of 60 consecutive days, without licensing in Maine.

An operator of a boat of more than 10 horsepower must be at least 12 years of age unless under the immediate supervision of a person at least 16 years of age.

Children 10 years of age or under are required to WEAR a Type I, II or III PFD in all watercraft.

Craft less than 16 feet and all canoes, kayaks and stand-up paddleboards regardless of length, must carry at least 1 Coast Guard approved personal flotation device (PFD), Types I, II, or III (wearable), for each person aboard. Watercraft 16 feet or longer must carry the above PLUS 1 Type IV (throwable) device immediately available in craft. See Maine Boat Law for requirements for carrying passengers for hire or other commercial purposes.

Boating accidents involving personal injury, death or property damage estimated at \$2,000 or more must be reported to a law enforcement agency by the quickest means possible.


Prudent and reasonable speed is required at all times; operation to endanger persons or property, in a reckless manner, or under the influence of alcohol or drugs, is prohibited. It is unlawful to engage in prolonged circling, informal racing, wake jumping or other types of continued and repeated activities that harass another person. This subsection may be enforced by any law enforcement officer or a person may bring a private nuisance action for a violation of the subsection pursuant to Title 17 Section 2802.

Watercraft operating between sunset and sunrise must display lights and carry such other safety equipment required by federal and state law.

For a copy of the Federally approved Maine Boating Law, contact the Maine Department of Inland Fisheries and Wildlife, 284 State St., Augusta, ME 04333, phone: (207) 287-8000.

Water Safety Zone and Headway Speed: Watercraft MAY NOT be operated at greater than headway speed (speed necessary to maintain steering and control) within the water safety zone (the area within 200 feet of the shoreline, whether the shoreline of the mainland or of an island) or within a marina or an approved anchorage in coastal or inland waters, except while actively fishing.

Maine has a tough OUI (operating under the influence) provision in its boating law.



Lake & River Protection Sticker

MAKE SAFETY A PRIORITY!

Be cautious when recreating near hydropower facilities as water conditions can change quickly and without notice.

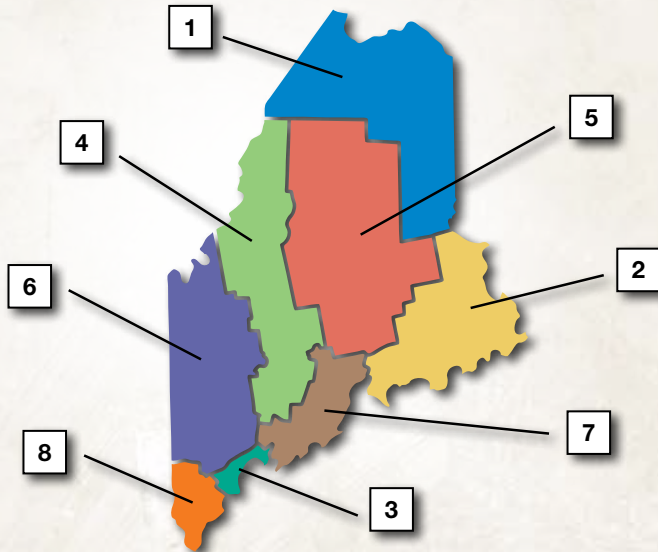
Pay attention to your surroundings and respect all signs and warning signals.



Life Jackets Save Lives.

Always wear yours when on or near water

Maine Outfitter & Guide Directory



- | | |
|-----------------------------------|----------------------------|
| 1. Aroostook | 5. The Maine Highlands |
| 2. Downeast & Acadia | 6. Maine Lakes & Mountains |
| 3. Greater Portland & Casco Bay | 7. Mid-Coast |
| 4. Kennebec & Moose River Valleys | 8. Southern Maine Coast |

REGION 1

Native Arctic charr and brook trout
17 local ponds • 30 miles of hiking
Family friendly • Canoes included

**START YOUR FISH STORY
AT RED RIVER**

www.redrivercamps.com

Moose Point Camps
Vintage Wilderness Sporting Camps

MoosePointCamps.com
207.435.6156 | 207.444.5556

Camp Rentals
Guide Service
American Plan
on beautiful Eagle Lake!
Brook Trout ~ Salmon ~ Togue

FishRiverLodge.com (207)444-5207

REGION 2

Acadia Guide Service

FRESHWATER FISHING
in the Acadia Downeast Region

207.669.8236 | AcadiaGuideService.com

CANALSIDE CABINS
Welcome Home

**WALK TO WEST GRAND LAKE
& GRAND LAKE STREAM**

KNOWN FOR SOME OF THE
BEST FLY FISHING IN NEW ENGLAND!

Maine Guides Available
Open Year-Round for Fishing, Hunting,
4-Wheeling, Ice Fishing & Snowmobiling

1-207-796-2796

WWW.CANALSIDECABINS.COM

REGION 2

LONG LAKE CAMPS

Princeton, Maine

"Maine's Best Bass Fishing
& Family Vacations"



www.longlakecamps.com
email: info@longlakecamps.com
Tel: 207-796-2051

Fishin'...not Wishin'!

Wheaton's Lodge is a traditional family operated sporting camp situated amidst spectacular lake country in eastern Maine, well beyond the fringe of population and fishing pressures. Our reputation is founded on a long tradition (1952) of proven fishing results, good food, peace and quiet, and warm hospitality.



Boat Rentals, Guide Service, or bring your own boat
East Grand Lake

22 Grove Road, Forest City Township, ME
207-448-7723 • www.wheatonslodge.com

REGION 3

Kennebec River
and Casco Bay

**STRIPERS
& BLUES!**

Capt. John Nowinski
Registered Master Maine Guide

207.831.2922

NorthCreekGuideService.com

Maine Outfitter & Guide Directory

REGION 4



JACK TRAPS
ICE FISHING OUTFITTERS
207-933-9499

f Like us
Providing the Highest Quality In Ice Fishing Gear!

- Thousands of Jack Traps • Loring Pack Baskets • Trap Accessories • Power Augers • Custom Long Handled Skimmers & Chisels • Otter Sleds • Sport Shack Ice Shacks • Pop-up Shacks • Live Bait • Tackle • Artwork & Much More

ALL YOUR ICE FISHING NEEDS!

151 Ridge Rd. Monmouth, ME 207.933.9499
www.jacktraps.com

**Fishing for lodging?
FISH here!**

Fish the Kennebec and Wyman Lake!



THE Sterling INN

Bed & Breakfast ~ Since 1816
1041 US Route 201, Caratunk, ME 04925
207-672-3333 • maineskeptsecret@yahoo.com
www.mainesterlinginn.com



WELCOME TO EVERGREENS
CABINS, RV & TENT SITES
CAMPGROUND & RESTAURANT

Waterfront Cabins & RV Sites
— On the Kennebec River —

Canoe & Kayak Rentals | Shuttle Service
100s of Miles of ATV Trails | Great Hunting Guide Service | River Trips | Salmon Fishing

Spectacular Trout — State Record Rainbow!

Pets Welcome | Full Service Restaurant | Liquor License
Catering, Reunions, Corporate Outings & Weddings
(207) 643-2324
www.evergreencampground.com
P.O. Box 114 | 202 Ferry Street | Solon, Maine | 04979

LONG POND CAMPS & GUIDE SERVICE

FULL HOUSEKEEPING CABINS ON LONG POND
Open Year-Round
Jackman, Maine



BEAR HUNTS
Starting at \$800.00
Bait/Hounds

Moose | Deer | Rabbit | Grouse | Coyote | Bass | Trout | Salmon

207.668.4872 | MAINEBEAROUTFITTERS.COM

Rods & Racks Guide Service

HUNTING, FISHING AND RECREATION
Jackman, Maine
Dan Hatch | Registered Maine Guide
207-592-6803
Learn more: www.rodsandracks.com

REGION 5



Northern Pride Lodge
Hunting and Fishing


Guided Hunting & Fishing Trips in the Moosehead Lake Region of Maine

207-695-2890
www.NorthernPrideLodge.com
Email northernpridelodge@gmail.com

REGION 5

COME ~ FISH ~ RELAX

Cabins | Campground | Guide Service
Fishing | Canoes | Kayaks




Matagamon Wilderness

www.MaineBearHunts.com
www.MatagamonWilderness.com
207.446.4635 ~ T6-R8 ~ The Christianson Family

BRADFORD CAMPS

PREMIER FISHING LODGE IN MAINE



SALMON, BROOK TROUT
LAKE TROUT, CHAR

MAINE@BRADFORDCAMPS.COM
207 433 0660 (LET IT RING!)
WWW.BRADFORDCAMPS.COM



MACANNAMAC

Allagash Lakes Region

Finest Quality Housekeeping
Camps in Remote Maine
Haymook, Spider & Cliff Lakes

207.757.7097 • Macannamac.com
PO Box 598 · Millinocket, ME · 04462 (Mailing Address Only)

Three Rivers Guide Service

Drift Trips on
Maine's Premier
Smallmouth Bass Rivers



Contact Richard Behr, Registered Maine Guide
207.441.0678 www.ThreeRiversGuideService.biz

LUMBER & HARDWARE



Eldredge
LUMBER & HARDWARE

Family-Owned & Operated For Three Generations
EldredgeLumber.com
Friendly Service & Knowledgeable Staff

627 U.S. Route One - York, ME - 207-363-2004
165 Presumpscot St - Portland, ME - 207-770-3004
6 Shapleigh Rd - Kittery, ME - 207-439-4150

FLY SHOP



ELDREDGE BROS.
FLY SHOP
CAPE NEDDICK, MAINE

Everything for your fly fishing and fly tying needs

Eldredge Bros. Fly Shop
PO Box 69 . 1480 US Rt 1 . Cape Neddick, ME
207-363-9269 . 877-427-9345
info@eldredgeflyshop.com . www.eldredgeflyshop.com

FISHING PRODUCTS



JERRY'S

PO Box 500, Island Falls, ME • 207-463-2828

All Fishing Tackle, Poles, etc.
Worms, Crawlers & Boat Equipment

Open Mon-Wed 7-6
Thur-Sat 7-7, Sun 9-5

Full line of grocery & meats
Deli, Beer, Sandwiches, Chips
Liquor Store, Pizza-to-Go
and Hardware

REAL ESTATE



DeWITT-JONES
REALTY

Your Hometown Realtor — Featuring Properties
in the Central Maine Highlands Area

1.800.943.5225 DewittJonesRealty.com

RETAILERS



M.A.C.S.
TRADING POST
532-9700

54 North St. Houlton, ME • MacsTradingPost.net

BOATING PRODUCTS



MID-MAINE MARINE
STOCKING DEALER
LUND
BOATS
OAKLAND, ME

MIDMAINEMARINE.COM • 207-465-2146

LAND MANAGEMENT




ABILITY
DURABILITY. RELIABILITY. AFFORDABILITY.

SINCE 1957, GRANBERG INTERNATIONAL HAS BEEN PRODUCING THE HIGHEST QUALITY CHAINSAW MILLS AND ACCESSORIES AVAILABLE ANYWHERE. OUR AMERICAN-MADE PRODUCTS GIVE YOU THE CAPABILITY AND ACCURACY OF A PROFESSIONAL-GRADE SAW MILL AT A PRICE THAT WON'T BREAK THE BANK.

CALL 1-800-233-6499
FOR A FREE CATALOG
OR VISIT WWW.GRANBERG.COM

TAXIDERMISTRY



NORTHLAND TAXIDERMISTRY
Quality Work at Reasonable Prices
207-394-2031 • jrdnortax@aol.com
Alton, ME • 8 Miles West of I-95, Exit 197
State & Federally Licensed Since 1980
www.NorthlandTaxidermyShop.com

KAYAKS



KAYAKS
RENTALS & TOURS
Paddleboard Fishing!
We Deliver!

SeasprayKayaking.com | 207.443.3646 | West Bath, ME

COYOTE WARS

A Deer Hunters Guide to Hunting Coyotes

"Coyote Wars" is the book that every deer hunter in the northeast has been waiting to get their hands on. Author David Willette explains in detail each method of hunting coyotes; baiting coyotes, calling in coyotes, and chasing coyotes with dogs. "Coyote Wars" is loaded with stories from the experts who are on the coyote front. Coupled with dozens of graphic photos, the author gets his point across with enthusiasm and simplicity.

"Coyote Wars" is engaging and informative. A true how-to book with passion, "Coyote Wars" will make you laugh, cry and is also a reliable guide that offers valuable insight into the various forms of coyote hunting.

Available now for


\$19.95

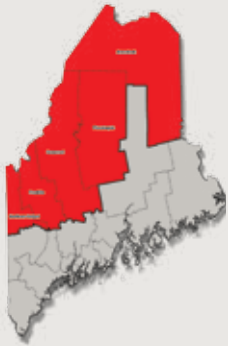
(includes shipping)

Please make checks payable to
David Willette and mail to:

150 Oak Hill
North Adams, MA 01247

www.coyotewars.com





NORTHERN & WESTERN COUNTIES

Counties include: Aroostook, Franklin, Oxford north of the Androscoggin River, Piscataquis, and Somerset.

See general law fishing provisions on page 18, and special rules for Maine's northern and western counties on page 19. Some waters may have special rules that differ from general law.

If the county water you wish to fish IS listed below, the letter code will direct you to the rule(s) which are in effect that differ from general law or the special provisions for Maine's northern and western counties. The meanings of the letter codes are on page 66.

AROOSTOOK COUNTY

Waters open to ice fishing are listed with an A or a B code which defines the winter fishing season. All other waters are closed to ice fishing.

Boundary water rules between Maine and New Brunswick can be found on page 51. These waters are listed as S-31.

ALLAGASH WILDERNESS WATERWAY WATERS. See Piscataquis County, page 45.

ALLAGASH RIVER FROM ALLAGASH FALLS DOWNSTREAM TO THE CONFLUENCE WITH THE ST. JOHN RIVER, T15 R10&11 WELS, Allagash. S-13. Closed to the taking of live baitfish. From October 1 – November 30: S-6, S-13. Open to taking bass and muskellunge only.

ARNOLD BROOK LAKE, Presque Isle. A. S-19. Motorboats over 10 horsepower prohibited. Remains open from October 1 - November 30: S-6, S-7.

AROOSTOOK RIVER: All salmon caught in any flowing water of the Aroostook River Watershed, must be released alive at once.

– From the junction of Munsungan Stream and Millinocket Stream in T8 R8 WELS downstream to the blue markers at the Oxbow Plantation/T9 R7 WELS town line (includes tributaries upstream to the first road crossing): S-6, S-17. From August 16 – September 30: S-6; Total daily bag limit on trout and togue: 1 fish.

– From the blue markers at the Oxbow Plantation/T9 R7 WELS town line downstream to the Caribou Dam, in Caribou: general law fishing rules apply. From August 16 – September 30: S-6; Total daily bag limit on trout and togue: 1 fish.

– From the Caribou Dam, in Caribou, downstream to the Maine/New Brunswick border (includes tributaries upstream to the first road crossing): S-6, S-17. From August 16 – September 30: S-6; Total daily bag limit on trout and togue: 1 fish.

– From the Caribou Dam, in Caribou, downstream to and including Otter Brook, including all tributaries in this section upstream to the first road crossing intersecting each tributary:

Children 12 years of age or younger may fish from shore with a single-baited hook and line.

– From Hockenull Brook in Fort Fairfield downstream to and including Pattee Brook, including all tributaries in this section upstream to the first road crossing intersecting the tributary: Children 12 years of age or younger may fish from shore with a single-baited hook and line.

B LAKE, Hammond. **CI.** S-4.

BEAR MOUNTAIN POND, Moro Pt. **CI.**

BEAU LAKE, T19&20 R11 WELS, T20 R12 WELS. **B.** Closed to the taking of live baitfish.

BEAVER TAIL POND, T14 R10 WELS. **CI.** S-19. Remains open from October 1 – November 30: S-6, S-7.

BIG BROOK, T13 R10 WELS, etc. Motorboats prohibited on Big Brook from Burt Garrity Road to Big Brook Lake.

BIG BROOK LAKE, T14 R10 WELS. **CI.** S-4. Motorboats prohibited.

BLACK BROOK LAKE, LITTLE, Caswell Pt. **CI.** S-4.

BLACK LAKE AND TRIBUTARIES AND OUTLET TO BARRIER DAM, Fort Kent. **CI.** S-4. Motorboats over 6 horsepower prohibited.

BLACK POND, T15 R9 WELS. **CI.** S-6, S-18. Closed to the taking of live baitfish.

BLACK POND, St. John Pt. **CI.** Remains open from October 1 – November 30: S-6, S-7.

BLACK POND, LITTLE (NORTH) AND TRIBUTARIES, T15 R9 WELS. **CI.** S-5, S-19. Closed to the taking of live baitfish. Outlet downstream to Black Pond, T15 R9 WELS: **CI.** S-5, S-18.

BLACK POND, LITTLE (SOUTH) AND TRIBUTARIES AND OUTLET, T15 R9 WELS. **CI.** S-5, S-18. Closed to the taking of live baitfish. Pond remains open from October 1 – November 30: S-5, S-7. Closed to the taking of live baitfish.

BLACK RIVER, BIG, T14 R14&15, etc. S-13. Closed to the taking of live baitfish. From October 1 – November 30: S-6, S-13. Open to taking bass and muskellunge only. From the confluence of Five Mile Brook in T15 R14 WELS upriver to the confluence of Depot Stream in T14 R15 WELS. **A.** S-13, S-19.

BLACK RIVER, LITTLE, TRIBUTARY TO THE ST. JOHN RIVER, Allagash, etc. S-13. Closed to the taking of live baitfish. Motorboats over 10 horsepower prohibited from June 1 – September 15. From the confluence with the St. John River up river to the confluence of Carrie Bogan Brook in T18 R11 WELS: From October 1 – November 30: S-6, S-13. Open to taking bass and muskellunge only.

BLAKE LAKE, T16 R6 WELS. **CI.** S-6, S-17.

BOURGOIN LAKE, Frenchville. **CI.** S-4.

BRACKETT LAKE, Weston. **A.** Remains open from October 1 – November 30: S-6, S-7.

BRADBURY LAKE, New Limerick. **A.** Remains open from October 1 – November 30: S-7.

BRADFORD POND, Moro Pt. **CI.** S-4, S-19.

BRAN LAKE, St. Francis. **CI.** S-6, S-19.

BUTTERFIELD LAKE, Caswell Pt. **CI.** S-4.

CAMPBELL POND, T18 R13 WELS. **CI.** S-4.

CARIBOU LAKE, Island Falls, T3 R4 WELS. **A.** Remains open from October 1 – November 30: S-7.

CARLISLE POND, T8 R3 WELS. **CI.** S-4.

CARR POND, T13 R8 WELS. **B.** S-2, S-8 (except that 5 lines may be used from sunset to sunrise while fishing for cusk), S-19, only 1 trout may exceed 14 inches, S-24. Tributaries and outlet: S-1.

CARRY LAKE, Littleton Twp. **CI.** S-4. Remains open from October 1 – November 30: S-6, S-7.

CARRY POND, T16 R4 WELS. **CI.** S-4.

CENTER POND, T10 R8 WELS. **CI.** S-4.

CHAPMAN PIT POND, Limestone. **CI.** Closed to the taking of live baitfish.

CHANDLER LAKE, T9 R8 WELS. **B.** S-16.

CHASE POND, Moro Pt. **CI.** S-19.

CHASE PONDS, 1ST, 2ND AND 3RD, T14 R9 WELS. **CI.** S-4, S-19, S-26.

CHURCH ON THE HILL POND, Houlton. S-11.

CLAYTON LAKE, T12 R8 WELS. **CI.** S-4.

COCHRANE LAKE, Smyrna, New Limerick. **A.** S-19. Remains open from October 1 – November 30: S-6, S-7.

CONNERS BROOK AND TRIBUTARIES, T15 R9 WELS. S-19.

CONROY LAKE, Monticello. **CI.** S-19. Remains open from October 1 – November 30: S-6, S-7.

COUNTY ROAD LAKE, New Limerick. **A.** Remains open from October 1 – November 30: S-7.

CRATER POND AND TRIBUTARIES, T15 R9 WELS. **CI.** S-6, S-18. Closed to the taking of live baitfish.

CROSS LAKE, T16 R5 WELS & Cross Lake Twp. **B.** S-2, S-3, S-16, S-24. (See also Fish River Thoroughfares.)

CROSS LAKE, T18 R10 WELS. **B.** S-13. Closed to the taking of live baitfish. From October 1 – November 30: S-6, S-13. Open to taking bass and muskellunge only.

CRYSTAL LAKE, Hersey. **A.** Remains open from October 1 – November 30: S-7.

CUNLIFFE LAKE, T12 R13 WELS. **CI.** S-4.

DAIGLE PONDS (2) AND TRIBUTARIES, New Canada Pt. **CI.** S-4. Remains open from October 1 – November 30: S-6, S-7.

DAQUAM RIVER, T11 R17 WELS. S-13. Closed to the taking of live baitfish. From October 1 – November 30: S-6, S-13. Open to taking bass and muskellunge only.

DEBOULLIE LAKE AND TRIBUTARIES AND OUTLET, T15 R9 WELS. **CI.** S-4, S-19. Closed to the taking of live baitfish.

DEEP LAKE, Littleton. **CI.** S-4. Remains open from October 1 – November 30: S-6, S-7.

DEERING (LONGFELLOW) LAKE, Orient, Weston. **B.** S-2, S-3, S-13, S-19, S-22. Daily bag limit and possession limit on smelt: 1 quart. Remains open to open water fishing from October 1 – December 31: S-6, S-7.

DENNY POND AND TRIBUTARIES AND OUTLET, T15 R9 WELS. **CI.** S-5, S-19. Closed to the taking of live baitfish.

DEPOT LAKE, T13 R16 WELS.

A. Remains open from October 1 – November 30.

DICKWOOD LAKE, Eagle Lake.

Cl. Remains open from October 1 – November 30: S-6, S-7.

DREW'S (MEDUXNEKAG)

LAKE, Oakfield, New Limerick, Linneus.

B. S-2, S-3, S-19. Remains open to open water fishing from October 1 – November 30: S-6, S-7.

DUCK POND, Moro Plt. **Cl.** S-19.

DUCK POND, T2 R4 WELS. **Cl.**

Remains open from October 1 – November 30: S-6, S-7.

DUCK POND AND TRIBUTARIES

AND OUTLET, T15 R9 WELS. **Cl.** S-4, S-19. Closed to the taking of live baitfish.

DUREPO LAKE, TRIBUTARIES

AND OUTLET, Limestone. **Cl.** S-4, S-13. Closed to the taking of live baitfish.

Lake only remains open from October 1 – November 30: S-6, S-7, S-13.

EAGLE LAKE, Wallagrass, Eagle

Lake, T16 R5&6 WELS. **B.** S-2, S-3, S-16, S-26. No bag limit on Landlocked salmon less than 14 inches. Daily bag limit on Landlocked salmon over 14 inches: 2 fish. (See also Fish River Thoroughfares.)

EAST LAKE, T17 R14 WELS. **B.** S-4.

EASTON POND, Easton. **Cl.** S-4.

ECHO LAKE AND TRIBUTARIES,

Presque Isle. **Cl.** S-4. Closed to the taking of live baitfish. Remains open from October 1 – November 30: S-6, S-7.

EYELET POND, T11&12 R12 WELS.

Cl. S-4.

FALL BROOK LAKE (FALLS

POND) AND LITTLE FALL BROOK (LITTLE FALLS POND), Allagash Plt., T18 R10 WELS. **Cl.** S-4.

FAULKNER LAKE, Weston.

A. Remains open from October 1 – November 30: S-7.

FERGUSON POND, T14 R8 WELS.

Cl. S-18. Artificial lures only with one hook-a single pointed hook or a treble hook-allowed.

FIFTH LAKE BROOK (FIFTH

PELLETIER BROOK) AND TRIBUTARIES, T15 R9 WELS. S-4, S-19. Closed to the taking of live baitfish.

FISH RIVER LAKE, T13&14 R8 WELS.

Cl. S-2, S-3. Only 1 trout may exceed 14 inches.

FISH RIVER EXCLUDING

THOROUGHFARES, T13 R8 WELS to the St. John River in Fort Kent: S-2, S-3.

– From Fish River Lake downstream to Round Pond: S-6, S-16.

– From the Upper Fish River Falls in T14 R8 WELS downstream to St. Froid Lake in T14 R7 WELS: Daily bag limit on landlocked salmon: 3 fish; minimum length limit: 12 inches. From August 16 – September 30: S-6, daily bag limit on landlocked salmon: 3 fish; minimum length limit: 12 inches. Daily bag limit on trout and togue: 1 fish, minimum length limit on trout: 12 inches.

– From Eagle Lake in Wallagrass Plt. (including tributaries upstream to the

first road or railroad crossing) to the red markers above the Fish River Falls in Fort Kent: S-6, S-16, daily bag limit on landlocked salmon: 3 fish; minimum length limit: 12 inches, only one may exceed 16 inches. From August 16 – September 30: S-6, daily bag limit on landlocked salmon: 3 fish; minimum length limit: 12 inches, only one may exceed 16 inches. Daily bag limit on trout and togue: 1 fish. (See separate listing for Soldier Pond, page 36.)

– From the Fish River Falls in Fort Kent downstream to the St. John River: S-13. Closed to the taking of live baitfish. From October 1 – March 31: S-6, S-7, S-13, and open to the taking of muskellunge.

FISH RIVER THOROUGHFARES (CONNECTING LONG, MUD, AND CROSS LAKES). **Cl.** S-1, S-16.

From August 16 – September 30: S-6. Total daily bag limit for trout, landlocked salmon and togue: 1 fish.

FISH RIVER THOROUGHFARES (CONNECTING CROSS, SQUARE, EAGLE AND ST. FROID LAKES). **Cl.** S-1, S-16.

Daily bag limit on landlocked salmon: 3 fish; minimum length limit: 12 inches, only one may exceed 16 inches. From August 16 – September 30: S-6. Daily bag limit on landlocked salmon: 3 fish; minimum length limit: 12 inches, only 1 may exceed 16 inches. Total daily bag limit for trout and togue: 1 fish.

FLINN POND, T1 R5 WELS,

Benedicta. **A.** Remains open from October 1 – November 30: S-7.

GALILEE POND AND

TRIBUTARIES AND OUTLET, T15 R9 WELS. **Cl.** S-5, S-19. Closed to the taking of live baitfish.

GARDNER BROOK AND

TRIBUTARIES, T15 R9 WELS. S-4, S-19. Closed to the taking of live baitfish.

GARDNER LAKE AND

TRIBUTARIES (EXCLUDING THAT FROM GALILEE POND, T15 R9), T15 R9 WELS. **Cl.** S-4, S-19. Closed to the taking of live baitfish.

GERARD POND, Caswell Plt. **Cl.** S-4.

GILBERT POND, St. John Plt. **Cl.** S-4.

GILBERT POND, LITTLE, St. John Plt. **Cl.** S-4.

GILMAN POND, Moro Plt. **Cl.** S-4,

S-19.

GLANCY LAKE, New Limerick.

A. Remains open from October 1 – November 30: S-7.

GLAZIER LAKE, T18 R10 WELS.

S-13, S-31. Open to ice fishing from January 1 – March 31. Open to ice fishing at night for cusk. From October 1 – November 30: S-6, S-13. Open to the taking of bass and muskellunge only.

GRAND LAKE, EAST, Orient,

Weston. S-2, S-3, S-28, S-31. Open to ice fishing from January 1 – March 31. Daily bag limit on landlocked salmon, trout and togue: 5 fish in the aggregate, not to include more than 2 landlocked salmon, 1 togue, and all 5 may be brook trout. No size or bag limit on largemouth bass.

GRASS POND, Moro Plt. **Cl.** S-4, S-19.

GREEN POND, Moro Plt. **Cl.** S-5, S-18.

GREEN POND, New Limerick.

A. Remains open from October 1 – November 30: S-6, S-7.

GREEN POND, Limestone. **Cl.** Closed

to the taking of live baitfish.

GREENLAW BROOK, Limestone. **Cl.**

Closed to the taking of live baitfish.

GREENLAW POND, T12 R7&8

WELS. **B.**

GREY POND, T12 R12 WELS. **Cl.** S-4.

HAFEY POND, T18 R11 WELS. **Cl.**

S-6, S-19.

HALE POND AND OUTLET TO

HERSEY TOWN LINE, Moro Plt. **Cl.**

S-4, S-19. Remains open from October 1 – November 30: S-6, S-7.

HANNIGAN POND, New Limerick.

A. Remains open from October 1 – November 30: S-7.

HANNINGTON POND, Reed Plt.

Cl. S-9.

HANSON BROOK LAKE AND

TRIBUTARIES, Mapleton, etc.

Cl. S-4. Closed to the taking of live baitfish. Remains open from October 1 – November 30: S-6, S-7.

HAYWIRE POND, T1 R5 WELS,

Benedicta. **A.** Remains open from October 1 – November 30: S-7.

HODGDON MILL POND, Hodgdon.

A. Remains open from October 1 – November 30: S-6, S-7.

HORSESHOE POND, T11 R10

WELS. **Cl.** S-6, S-19.

HORSESHOE POND, T16 R9 WELS.

Cl. S-4.

HOT BROOK LAKE, LOWER,

Bancroft, etc. (See Washington County.)

HUNTER (TOWN LINE) POND,

Linneus. **A.** Remains open from October 1 – November 30: S-7.

HUDSON POND, UPPER, AND

OUTLET, T11 R10 WELS. **Cl.** S-5, S-19, S-20.

HUNNEWELL LAKE AND

TRIBUTARIES, St. John Plt. **Cl.** S-4.

Closed to the taking of live baitfish.

From August 16 – September 30: S-6.

Total daily bag limit for trout, landlocked salmon and togue: 1 fish.

HUNTLEY POND, Moro Plt. **Cl.** S-19.

ISIE LAKE, Eagle Lake. **Cl.** S-4.

ISLAND POND, T14 R8 WELS.

Cl. Remains open from October 1 – November 30: S-6, S-7.

ISLAND POND AND

TRIBUTARIES AND OUTLET, T15 R9 WELS. **Cl.** S-5, S-19. Closed to the taking of live baitfish.

JONES POND AND

TRIBUTARIES, T20 R11&12 WELS. **Cl.** S-6, S-17.

KETCHUM LAKE, TD R2 WELS.

Cl. S-4.

LAMBERT POND, New Limerick.

Cl. S-4.

LIMESTONE STREAM, Limestone.

S-4, S-13. Closed to the taking of live baitfish.

LINDSAY LAKE, Easton. **Cl.** S-4.

LOGAN LAKE, Houlton. **Cl.** S-6,

S-19. Remains open from October 1 – November 30: S-6, S-7.

LONG LAKE, Oakfield. **A.** Remains

open from October 1 – November 30: S-7.

LONG LAKE, St. Agatha, T17 R3&4

WELS, Madawaska, St. Agatha, etc. **B.** S-2, S-3, S-16. Only 1 landlocked salmon may exceed 18 inches. Tributaries downstream of the first road crossing: S-16. Only 1 landlocked salmon may exceed 18 inches. (See also Fish River Thoroughfares.)

LONG LAKE, T11 R13 WELS, etc. (See

Allagash Wilderness Waterway listing under Piscataquis County - page 45.)

LONG POND, T11 R10 WELS. **Cl.** S-4.

LONGLEY LAKE, Orient. **A.** Remains

open from October 1 – November 30: S-7.

LOST POND, Moro Plt. **Cl.** S-19.

LOST POND, T11 R10 WELS. **Cl.** S-4.

LOST POND, T15 R6 WELS. **Cl.** S-4.

MACHIAS LAKE, BIG, T12 R8 WELS.

B. Open to ice fishing for smelts from the time the ice forms in the fall until March 31.

MACHIAS LAKE, LITTLE, Nashville

Plantation. **B.** Open to ice fishing for smelts from the time ice forms in the fall until March 31.

MACWAHOC LAKE, UPPER,

Sherman, T3 R4 WELS. **A.** Remains open from October 1 – November 30: S-7.

MACWAHOC LAKE, LOWER,

T2 R4 WELS. **A.** Remains open from October 1 – November 30: S-7.

MADAWASKA LAKE

(INCLUDING LITTLE MADAWASKA LAKE), T16 R4 WELS, Westmanland. Open to ice fishing from February 15 - March 31. S-2, S-3, S-19. Tributaries upstream to the first road crossing: Cl. S-1, S-19. Lake remains open from October 1 - November 30: S-6, S-7.

MADAWASKA RIVER, LITTLE,

Caribou. All salmon caught must be released alive at once. From the bridge on the Grimes Road upstream to the former Loring Air Force Base Dam: from June 15 – September 30: S-6.

MALABEAM LAKE, Limestone. **Cl.**

Closed to the taking of live baitfish.

MANTLE LAKE, Presque Isle. Fishing

restricted to persons under 16 years of age and complimentary license holders only. **Cl.** S-4.

MATTASEUNK LAKE, Molunkus

Twp. **A.** Remains open from October 1 – November 30: S-7.

MATTAWAMKEAG LAKE, UPPER

AND LOWER, Island Falls, T4 R3 WELS. **A.** Remains open from October 1 – November 30: S-6, S-7.

MATTAWAMKEAG RIVER,

Haynesville, Weston, Bancroft, Reed Plt., Drew Plt., Kingman Twp. (See Penobscot County.)

MCCLUSKY LAKE, T14 R5 WELS. **CI.** S-4.

MCGOWAN POND, T11 R8 WELS. **CI.** S-4.

MCKEEN LAKE, T14 R10 WELS. **CI.** S-6, S-19.

MCLEAN LAKE AND TRIBUTARIES, St. Francis. **CI.** S-4, S-19.

MCNALLY POND, UPPER, T11 R10 WELS. **B.** S-19. Remains open to open water fishing from October 1 – November 30: S-6, S-7.

MEDUXNEKEAG RIVER AND TRIBUTARIES UPSTREAM TO THE FIRST HIGHWAY CROSSING, S-13. From the Rt. 1 bridge in Houlton downstream to the Maine/New Brunswick boundary: S-6, S-17. From August 16 – September 30: S-6. The combined total daily bag limit for landlocked salmon, trout, and togue is 1 fish.

MEDUXNEKEAG RIVER AND DIRECT TRIBUTARIES, Houlton, Hodgdon, etc. S-13.

MEDUXNEKEAG RIVER, SOUTH BRANCH, Hodgdon. S-13. On that portion of the river within the Lt. Gordon Manuel Wildlife Management Area, motorboats prohibited until July 1. After July 1 motorboats over 6 horsepower prohibited.

MINK MARSH POND, T11 R10 WELS. **CI.** S-4.

MOCCASIN POND AND TRIBUTARIES AND OUTLET, T14 R8 WELS. **CI.** From April 1 – November 30: S-5, S-7.

MOLUNKUS LAKE, T1 R5 WELS, Molunkus, Macwahoc. **B.** S-19. Remains open to open water fishing from October 1 – December 31: S-6, S-7.

MONSON POND, Fort Fairfield, Easton. **CI.** S-19. Remains open from October 1 – November 30: S-6, S-7.

MONUMENT BROOK, Amity, Orient. S-1, S-31.

MOOSELEUK STREAM. (See Piscataquis County.)

MOSQUITO BROOK POND, T14 R7 WELS. **CI.** S-4.

MUD LAKE, T17 R4 WELS, etc. **CI.** S-2, S-3, S-16. (See also Fish River Throughfares.)

MUD LAKE, T3 R3 WELS, T3 R4 WELS. **CI.** Remains open from October 1 – November 30: S-6, S-7.

MUD LAKE, T4 R3 WELS, Oakfield. **A.** Remains open from October 1 – November 30: S-7.

MUD LAKE, Moro Plt. (See Penobscot County.)

MUD (RUSSELL) POND, Linneus. **A.** S-13, S19. Remains open from October 1 – November 30: S-6, S-7.

MUD POND AND TRIBUTARIES, T15 R9 WELS. **CI.** S-19.

MUSQUACOOK LAKES, FIRST, SECOND AND THIRD, T11&12 R11 WELS. **B.** S-16. Daily bag limit on

whitefish: 1 fish. Minimum length limit on whitefish: 18 inches.

MUSQUACOOK LAKE, 4TH, T10&11 R11, WELS. **CI.** S-4, S-16.

NADEAU LAKE, Fort Fairfield. **CI.** S-4, S-19. Closed to the taking of live baitfish. Motorboats with more than 10 horsepower prohibited.

NICKERSON LAKE, New Limerick, Linneus. **B.** S-2, S-3, S-19, S-26. Remains open to open water fishing from October 1 – November 30: S-6, S-7.

NO NAME POND, T13 R10 WELS. **CI.** S-4.

NORTH LAKE, Orient. S-2, S-3, S-28, S-31. Open to ice fishing from January 1 – March 31. No size or bag limit on largemouth bass.

NORTH POND, T14 R9 WELS. **CI.** S-5, S-20. Daily bag limit on trout: 5 fish.

NUMBER NINE LAKE AND TRIBUTARIES, T9 R3 WELS. **CI.** S-4, S-19.

OTTER LAKE, T3 R4 WELS. **CI.** Remains open from October 1 – November 30: S-6, S-7.

PEARCE BROOK, Houlton. S-13. From Meduxnekeag River upstream to the Hollywood Road, so-called: fishing restricted to persons under 16 years of age and complimentary license holders only.

PELLETIER BROOK LAKES (1ST, 2ND, 3RD), T16 R9 WELS. S-4, S-19.

PELLETIER BROOK LAKE (4TH), T16 R9 WELS. **CI.** S-5, S-16.

PELLETIER BROOK LAKE (5TH) AND TRIBUTARIES AND OUTLET, T15 R9 WELS. **CI.** S-4, S-19. Closed to the taking of live baitfish.

PELLETIER BROOK LAKE (6TH) AND TRIBUTARIES AND OUTLET, T15 R9 WELS. **CI.** S-4, S-19. Closed to the taking of live baitfish.

PENNINGTON POND, T15 R6 WELS. **CI.** Remains open from October 1 – November 30: S-6, S-7.

PERCH POND AND TRIBUTARIES, T15 R9 WELS. **CI.** S-4, S-19. Closed to the taking of live baitfish. Pond remains open from October 1 – November 30: S-6, S-7.

PETE'S POND, T13 R10 WELS. **CI.** S-4.

PICKETT MOUNTAIN POND, Moro Plt. (See Penobscot County.)

PLEASANT LAKE, Island Falls, T4 R3 WELS. **B.** S-2, S-3, S-13, S-19, S-22. Open to ice fishing for smelts from the time the ice forms in the fall until March 31. Remains open to open water fishing from October 1 – December 31: S-6, S-7.

PLUNKETT POND, Benedicta, Silver Ridge. **A.** Remains open from October 1 – November 30: S-7.

PORTAGE LAKE, Portage Lake Twp. **B.** S-2, S-3, S-16, S-24. Open to ice fishing for smelts from the time ice forms in the fall until March 31. No person shall operate any boat or canoe propelled by motor on that portion of Portage Lake known as the Floating Island Area, north and westerly of a line beginning at the eastern edge of the marshy peninsula

running out from Hutchinson Ridge, running 50 yards outside of the floating islands in a northerly direction to the mouth of Mosquito Brook.

PORTLAND LAKE, Bridgewater. **B.**

PRATT LAKE, T11 R9 WELS. **B.**

PRESLEY LAKE, T12 R17 WELS. **CI.** S-4.

PRESQUE ISLE LAKE, T9 R3 WELS. **CI.** S-4.

PRESTILE STREAM, Mars Hill, Blaine, Bridgewater. From the Mars Hill Dam in Mars Hill downstream to the Maine/New Brunswick border: Closed to the taking of live baitfish.

PUSHINEER POND AND TRIBUTARIES AND OUTLET, T15 R9 WELS. **CI.** S-4, S-19. Closed to the taking of live baitfish.

READ LAKE, Merrill. **CI.** S-4.

RED RIVER AND TRIBUTARIES (INCLUDING THAT FROM BLACK POND), T15 R9 WELS. From the outlet of Pushineer Pond downstream to the T15 R9 WELS and T15 R8 WELS town line: S-4, S-19. Closed to the taking of live baitfish.

REED POND, Macwahoc Plt. **A.** Remains open from October 1 – November 30: S-7.

RITTER LAKE, Bridgewater. **CI.** S-4.

ROBBINS BROOK POND, T12 R11 WELS. **CI.** S-17. Casting and trolling with artificial flies only.

ROCK POND, Moro Plt. **CI.** S-19.

ROCKABEMA LAKE, Moro Plt. **CI.** S-19, S-24.

ROCK CRUSHER POND, Island Falls. Open to fishing from January 1 – December 31: S-9, S-19.

ROCKY BROOK AND TRIBUTARIES, T15 R9 WELS. S-4, S-19. Closed to the taking of live baitfish.

ROSS LAKE, Littleton. **CI.** S-4.

ROUND MOUNTAIN POND, T11 R8 WELS. **CI.** S-19. Remains open from October 1 – November 30: S-6, S-7.

ROUND POND, T14 R8 WELS. **CI.** S-2, S-3, S-4, S-16.

ROUND POND, T13 R12 WELS. (See Allagash Wilderness Waterway listing under Piscataquis County - page 45.)

ROWE LAKE, T11 R8 WELS. **B.** S-19. Remains open to open water fishing from October 1 – November 30: S-6, S-7.

SAG POND, T13 R10 WELS. **CI.** S-4.

SCOPAN LAKE, T10&11 R4 WELS, Masardis, Ashland. **A.** S-3, S-19. Remains open from October 1 – November 30: S-6, S-7.

SCOPAN STREAM, Masardis, Ashland. See Aroostook River. From October 1 – March 31: S-6, S-7.

SECRET POND, Moro Plt. **CI.** S-4, S-19.

SILVER LAKE AND TRIBUTARIES, T15 R5 WELS. **CI.** S-4. Closed to the taking of live baitfish.

SKITACOOK LAKE, Oakfield, T4 R3 WELS. **A.** Remains open from October 1 – November 30: S-7.

SLY BROOK LAKE, FIRST AND SECOND, New Canada Plt. **CI.** S-4, S-19.

SLY BROOK LAKE, THIRD, New Canada Plt. **CI.** S-19, S-22.

SOLDIER POND, INCLUDING TRIBUTARIES UPSTREAM TO THE FIRST ROAD OR RAILROAD CROSSING, Wallagrass Plt. **CI.** S-6, S-16. Daily bag limit on landlocked salmon: 3 fish; minimum length limit on landlocked salmon: 12 inches, only 1 may exceed 16 inches. From August 16 – September 30: S-6. Daily bag limit on landlocked salmon: 3 fish; minimum length limit on landlocked salmon: 12 inches, only 1 may exceed 16 inches. The total daily bag limit for trout and togue is 1 fish. Minimum length on brook trout: 12 inches.

SOWISH LAKE, T18 R10 WELS. **CI.** S-4.

SPAULDING LAKE, Oakfield. **A.** S-19. Remains open from October 1 – November 30: S-6, S-7.

SQUAPAN LAKE, T10&11 R4 WELS, Masardis, Ashland. See Scopan Lake listing.

SQUARE LAKE, T15&16 R5 WELS. **B.** S-2, S-3, S-16, S-24. (See also Fish River throughfares.)

ST. CROIX LAKE, T7&8 R4 WELS. **B.**

ST. FROID LAKE, Winterville Plt., T14 R7 WELS. **B.** S-2, S-3, S-16, S-24. (See also Fish River Throughfares.)

ST. FRANCIS RIVER, T18 R10 WELS, T19 R11 WELS, T20 R11 WELS, T20 R12 WELS. S-13, S-31. From October 1 – November 30: S-6, S-13. Open to taking bass and muskellunge only.

ST. JOHN RIVER, S-13, S-31. Open to ice fishing from January 1 – March 31 is that section from the confluence with the St. Francis River downstream to the eastern most boundary of the town of Hamlin. (Maine/New Brunswick boundary). From October 1 – November 30: S-6, S-13. Open to taking bass and muskellunge only.

ST. JOHN RIVER, T11 R16&17, T12 R15&16, T13 R14&15, T14 R13&14, T15 R13, T16 R12 WELS, Allagash, St. Francis (upstream of the confluence with the St. Francis River). S-13. Closed to the taking of live baitfish. From October 1 – November 30: S-6, S-13. Open to taking bass and muskellunge only. These regulations also apply on the Northwest Branch of the St. John, T11&12 R17 WELS.

STINK POND AND OUTLET, T15 R9 WELS. **CI.** S-5, S-19, S-20. Closed to the taking of live baitfish.

SUCKER LAKE, Weston. **A.** Remains open from October 1 – November 30: S-7.

SWEENEY POND, T12 R12 WELS. **CI.** S-4.

THE THOROUGHFARE, BETWEEN NORTH AND EAST GRAND LAKES. S-31.

THREEMILE POND, T12 R12 WELS. **CI.** S-4.

TIMONEY LAKE AND TRIBUTARIES, Oakfield, etc. **CI.** S-4. Motorboats over 10 horsepower prohibited. Remains open from October 1 – November 30: S-6, S-7.

TOGUE POND AND TRIBUTARIES AND OUTLET, T15 R9 WELS. **CI.** S-19.

TOTE ROAD POND AND TRIBUTARIES AND OUTLET, Moro Plt. **CI.** S-5, S-19.

TRAFTON LAKE AND TRIBUTARIES, Limestone. **CI.** S-4.

TWO MILE POND, T16 R13&14 WELS. **CI.** S-4, S-19.

UGH LAKE, T12 R14 WELS. **CI.** S-4. Remains open from October 1 – November 30: S-6, S-7.

UMCOLCUS LAKE, T7 R5&6 WELS, T8 R5&6 WELS. **A.** S-19. Remains open from October 1 – November 30: S-6, S-7.

UMSASKIS LAKE, T11 R13 WELS, etc. (See Allagash Wilderness Waterway listing under Piscataquis County - page 45.)

UPPER POND, T15 R9 WELS. **CI.** S-5, S-19. Closed to the taking of live baitfish. Outlet downstream to Stink Pond: S-4, S-19. Closed to the taking of live baitfish.

VIOLETTE BROOK LAKE, Cyr Plt. **CI.** S-4. Closed to the taking of live baitfish.

WALLAGRASS LAKES (1ST AND 2ND), Wallagrass Plt, etc. **CI.** S-4, S-19, S-24.

WALLAGRASS LAKE (3RD) AND TRIBUTARIES UPSTREAM TO THE FIRST ROAD CROSSING, St. John Plt., St. Francis. **CI.** S-4, S-19.

WEEKS POND, T11 R8 WELS. **CI.** S-4.

WHELOCK LAKE, St. John Plt. **B.** S-4.

WHITEHEAD LAKE, Bridgewater. **CI.** S-4.

WYTOPITLOCK LAKE, Glenwood Plt., T2 R4 WELS. **A.** Remains open from October 1 – November 30: S-7.

FRANKLIN COUNTY

Unless otherwise indicated below, on lakes and ponds in Franklin County the daily bag limit on brook trout is 2 fish.

Waters open to ice fishing are listed with an A or a B code which defines the winter fishing season. All other waters are closed to ice fishing.

For regulations on waters in Indian Territory (S-30) see page 53.

ALDER AND LITTLE ALDER STREAMS AND THEIR TRIBUTARIES, Alder Stream Twp. S-30.

ALDER STREAM AND ITS TRIBUTARIES, Jim Pond Twp. S-5.

ARNOLD POND, Coburn Gore. **CI.** S-5, S-17.

BALLARD POND, Farmington, Temple. **A.** Remains open from October 1 – November 30: S-7.

BARNARD POND, Eustis. **CI.** S-4. Remains open from October 1 – November 30: S-6, S-7.

BAUD'S (DAGGETT'S) POND, New Vineyard. **A.** Remains open from October 1 – November 30: S-7.

BEAL (TROUT) POND, Madrid. **CI.** S-5, S-16. Remains open from October 1 – November 30: S-5, S-7.

BEATTIE POND, Beattie, Lowelltown Twp. **CI.** S-5, S-16.

BEAVER MOUNTAIN LAKE (LONG POND), Sandy River Plt. **CI.** S-4, S-17.

BEAVER POND, Seven Ponds Twp. **CI.** S-5.

BEAVER POND AND TRIBUTARIES, Township D. **CI.** S-4. Daily bag limit on trout: 5 fish. Remains open from October 1 – November 30: S-6, S-7.

BEMIS STREAM AND TRIBUTARIES, Rangeley Plt. and Township D. From the headwaters downstream to the red markers on Mooselookmeguntic Lake: S-5, S-17. From August 16 – September 30: S-5, S-7.

BEN GILE POND, Lang Twp. **CI.** S-4.

BLANCHARD POND, Alder Stream Twp. S-30.

BLANCHARD PONDS, Davis Twp., Lang Twp. **CI.** S-5.

BOUNDARY POND, Beattie Twp. **CI.** S-4.

BOUNDARY POND, SOUTH, Massachusetts Gore. **CI.** S-5. Daily bag limit on trout: 5 fish.

BUG EYE POND, Kibby Twp., Chain of Ponds Twp. **CI.** S-6, S-20. Remains open from October 1 – November 30: S-6, S-7.

BUTLER POND, Kingfield. (See Somerset County.)

CARIBOU BOG, Chain of Ponds Twp. **CI.** S-5. Open to open water fishing from October 1 – November 30: S-5, S-7.

CARIBOU POND, Mt. Abram Twp. **CI.** S-5.

CARRABASSETT RIVER.

- From its source in Carrabassett Valley downstream to Rt. 146 crossing: S-5, S-19, S-30. From October 1 – October 31: S-5, S-21.
- From Rt. 146 crossing to its confluence with the Kennebec River in North Anson: S-19. From October 1 – October 31: S-6, S-21.
- From its confluence with the West Branch of the Carrabassett River to Rt. 146 crossing: Children 16 years of age and under may fish under S-4.

CASCADE STREAM, Sandy River Plt. S-5.

CHAIN OF PONDS, Chain of Ponds Twp. **B.** Daily bag limit on landlocked salmon: 3 fish. Minimum length limit on landlocked salmon: 12 inches, only 1 may exceed 16 inches.

CHASE POND, Jim Pond Twp. **CI.** S-4.

CLEAR POND, Lowelltown Twp. S-30.

CLEARWATER POND, Industry, Farmington. **B.** S-3, S-26.

CROWELL POND, Chesterville, New Sharon (also Kennebec County). **A.** Remains open to open water fishing and ice fishing from October 1 – November 30.

COW POND, Lang Twp. **CI.** S-4.

CROSBY POND, Coburn Gore. **CI.** S-17. Casting and trolling with artificial flies only.

CUPSUPTIC LAKE, Adamstown Twp., etc. (See Mooselookmeguntic Lake.)

DAY MOUNTAIN POND, Avon. **CI.** S-5, S-16.

DEAD RIVER, NORTH BRANCH, Alder Stream Twp. S-30.

DEAD RIVER, NORTH BRANCH AND TRIBUTARIES. Chain of Ponds Twp, Jim Pond Twp, Eustis. S-5. From the dam on the North Branch of the Dead River in Eustis upstream to the King and Bartlett Road Bridge crossing, remains open from October 1 – 31: S-5, S-7.

DEAD RIVER, SOUTH BRANCH, from Route 16 bridge in Dallas Plt. to Langtown Mill bridge: S-19. Remains open from October 1 – November 30: S-6, S-7.

DILL POND, Dallas Plt. **CI.** S-4.

DODGE POND, Rangeley. **CI.** S-4, S-17.

DOUGLAS POND, Kibby Twp. **CI.** S-4.

DRURY POND, Temple. **A.** Remains open from October 1 – November 30: S-7.

DUTTON (SHILOH) POND, Kingfield. (See Shiloh Pond.)

EDDY POND, Sandy River Plt. **CI.** S-4. Daily bag limit on trout: 5 fish. Remains open from October 1 – November 30: S-6, S-7.

EGYPT POND, Vienna, etc. (See Kennebec County.)

ELAINE POND, Lowelltown Twp. S-30.

ETHEL POND, Sandy River Plt. **CI.** S-4.

FARMERS BROOK. (See Varnum Pond.)

FELLOWS POND, Chesterville. **A.** Remains open from October 1 – November 30: S-7.

FLAGSTAFF LAKE. (See Somerset County.)

FLATIRON POND, Davis Twp. **CI.** S-5, S-17.

GAMMON POND. (See Somerset County.)

GRANTS POND, Massachusetts Gore. **CI.** S-5.

GREELY POND, Dallas Plt. **CI.** S-4.

GREELY POND, LITTLE, Dallas Plt. **CI.** S-4. Remains open from October 1 – November 30: S-6, S-7.

GREELY POND, THIRD, Dallas Plt. **CI.** S-4.

GREENBUSH POND, Jim Pond Twp. **A.** Remains open from October 1 – November 30: S-7.

GRINDSTONE POND AND TRIBUTARIES, Kingfield. **CI.**

S-4. Remains open from October 1 – November 30: S-6, S-7.

GULL POND, Dallas Plt. **CI.** S-1, S-3, S-4. Remains open from October 1 – November 30: S-6, S-7.

HALEY POND, Rangeley, Dallas Plt. **B.** S-4. Motorboats over 6 horsepower prohibited. Remains open to open water fishing from October 1 – December 31: S-6, S-7.

HALEY POND OUTLET, Rangeley. S-1, S-4, S-9.

HALFMOON POND, Carthage. (See Oxford County - Northern and Western Counties.)

HAMMOND POND, LITTLE (JULIES POND), Carrabassett Valley. **CI.** S-5, S-17.

HARVEY POND, Madrid. **A.** S-11 (ice fishing only). Remains open from October 1 – November 30: S-6, S-7.

HATHAN BOGS, Coburn Gore. **CI.** S-5.

HID POND, Kingfield. **CI.** S-5, S-17.

HILLS POND AND TRIBUTARIES AND OUTLET TO BARRIER DAM, Perkins Twp. **CI.** S-4. Daily bag limit on trout: 5 fish. Remains open from October 1 – November 30: S-6, S-7.

HORSESHOE POND, Chesterville. **A.** Remains open from October 1 – November 30: S-7.

HORSESHOE POND, Coburn Gore. **CI.** S-5.

HURRICANE POND, Kibby Twp. **CI.** S-6, S-17. Remains open from October 1 – November 30: S-6, S-7.

HUSTON BROOK, Carrabassett Valley, Dead River Twp. S-5, S-30. Daily bag limit on trout: 2 fish.

INDIAN PONDS, BIG AND LITTLE, Lowelltown Twp. S-30.

ISLAND POND, BIG, Seven Ponds Twp. **CI.** S-5, S-17.

ISLAND POND, LITTLE, Seven Ponds Twp. **CI.** S-5.

JIM POND, Jim Pond Twp. **CI.** S-4.

JIM POND, LITTLE, Jim Pond Twp. **CI.** S-5, S-21. Remains open from October 1 – November 30: S-5, S-7.

JOHNS POND, Davis Twp. **CI.** S-5.

KAMANKEAG POND, Davis Twp. **CI.** S-5.

KENNEBAGO LAKE, BIG AND DIRECT TRIBUTARIES, INCLUDING BIG SAG BROOK, Davis Twp. **CI.** Open to fishing from April 1 – October 31: S-5. Daily bag limit on trout: 5 fish. Minimum length limit on trout: 6 inches, only one trout may exceed 12 inches. Tributaries (except Kennebago River): S-5. Daily bag limit on trout: 5 fish. Minimum length limit on trout: 6 inches, only one trout may exceed 12 inches. Closed to fishing after August 15.

KENNEBAGO LAKE, LITTLE, Stetsontown Twp. **CI.** S-5, S-17. Motorboats prohibited.

KENNEBAGO RIVER, Seven Ponds Twp., etc.

– From Big Island Pond downstream to

SPECIAL RULES: NORTHERN & WESTERN COUNTIES

Cupsuptic Lake: S-5, S-17, S-22. From August 16 – September 30: S-5, S-7. Tributaries: S-5 and closed to fishing after August 15.

- The Logans, so called, from upper (Mahaney) dam upstream to red markers: Open to fishing April 1 – September 30: S-5. Daily limit on trout: 5 fish. Minimum length limit on trout: 6 inches, only 1 may exceed 12 inches.
- From lower (Kennebago Falls) Dam downstream to Cupsuptic Lake: S-1.
- That section of river in Lower Cupsuptic Twp. known as the spawning beds approximately 200 yards long between red markers: Closed to fishing after September 15.

KIBBY STREAM AND TRIBUTARIES, Kibby Twp. S-5, S-13.

KIMBALL POND, New Sharon. (See Kennebec County.)

L POND, Seven Ponds Twp. **CI.** S-5, S-17.

LEDGE POND, Sandy River Plt. **CI.** S-4. Daily bag limit on trout: 5 fish. Remains open from October 1 – November 30: S-6, S-7.

LILY POND, New Vineyard. **A.** Remains open from October 1 – November 30: S-7.

LOCKE POND, Chesterville. **A.** Remains open from October 1 – November 30: S-7.

LONG COVE POND AND TRIBUTARY AND OUTLET TO BARRIER DAM, Phillips. **CI.** S-4.

LONG POND, Seven Ponds Twp. **CI.** S-5, S-17.

LONG POND AND TRIBUTARIES Townships D and E. **CI.** S-4. Motorboats over 10 horsepower prohibited.

LONG POND, Sandy River Plt. (See Beaver Mountain Lake.)

LONG POND STREAM, TRIBUTARY TO RANGELEY LAKE. S-1, S-5, S-17, S-22. Closed to fishing after August 15.

LOON LAKE, Rangeley, Dallas Plt. **CI.** S-4. Motorboats prohibited.

LUFKIN POND, Phillips. **B.** Remains open to open water fishing from October 1 – December 31: S-6, S-7.

MASSACHUSETTS BOG, Massachusetts Gore. **CI.** S-5.

MCINTIRE POND, New Sharon. **CI.** S-5, S-21. Remains open from October 1 – 31: S-5, S-7.

MIDWAY POND, Sandy River Plt. **CI.** S-4. Daily bag limit on trout: 5 fish. Remains open from October 1 – November 30: S-6, S-7.

MILL POND, New Vineyard. **A.** Remains open from October 1 – November 30: S-7.

MILL POND ON MUDDY BROOK, Industry. From the dam on the outlet of Clearwater Pond to the next dam located below Route 43: S-11.

MOOSELOOKMEGUNTIC LAKE (INCLUDES CUPSUPTIC LAKE), Rangeley, etc. **CI.** S-2, S-3, S-4, S-17.

- Daily bag limit on landlocked salmon:

3 fish. Minimum length limit on landlocked salmon: 12 inches, only 1 may exceed 16 inches.

- That portion of Cupsuptic Lake at the mouth of the Kennebago and Rangeley rivers from red markers on outer boom piers to the confluence with the above rivers: S-5. Daily limit 1 fish until August 15: From August 16 – September 30: S-7.

MOUNT BLUE POND, Avon. **B.** S-2, S-3, S-13. Motorboats with internal combustion engines prohibited. Remains open from October 1 – November 30: S-6, S-7.

MOUNTAIN POND, Rangeley Plt. **CI.** S-5, S-7.

MOXIE POND AND TRIBUTARIES, Township D. **CI.** S-5. Remains open from October 1 to November 30: S-5, S-7.

MUD POND, Chesterville. **A.** Remains open from October 1 – November 30: S-7.

MUD POND, Jay. **A.** Remains open from October 1 – November 30: S-7.

MUD POND, Township 6 North of Weld. **CI.** S-6. Remains open from October 1 – November 30: S-6, S-7.

MUD POND, Tim Pond Twp. (See Tim Pond.)

MUD POND, Coburn Gore. **CI.** S-5.

MUD POND, Jim Pond Twp. **CI.** S-4.

NORCROSS POND, Chesterville. **A.** Remains open from October 1 – November 30: S-7.

NORTH POND, Chesterville. **A.** Remains open from October 1 – November 30: S-7.

NORTHWEST POND, Massachusetts Gore. **CI.** S-5. Daily bag limit on trout: 5 fish.

NORTHWEST POND, LITTLE, Massachusetts Gore. **CI.** S-5.

OTTER POND, Chain of Ponds Twp. **CI.** S-4. Remains open from October 1 – November 30: S-6, S-7.

PARKER POND, Chesterville, etc. (See Kennebec County.)

PARKER POND (MIRROR LAKE, PARKIS POND), Jay. **A.** Remains open from October 1 – November 30: S-7.

PEASE POND, Wilton. **A.** Remains open from October 1 – November 30: S-7.

PERRY POND, Sandy River Plt. **CI.** S-4.

PINNACLE POND, Kingfield. **CI.** S-4, S-9. Remains open from October 1 – November 30: S-6, S-7.

PODUNK POND, Carthage. **CI.** S-4. Remains open from October 1 – November 30: S-6, S-7.

PORTER LAKE, Strong, New Vineyard. **B.** S-2, S-3, S-13, S-22, S-26.

PRICK POND, Skinner Twp. **CI.** S-4.

QUILL POND, Dallas Plt. **CI.** S-5, S-7.

QUIMBY POND, Rangeley. **CI.** S-5, S-17. Closed to all fishing is that area located near the state boat landing from shore to the floating markers. Motorboats

prohibited.

RANGELEY LAKE, Rangeley. **CI.** S-2, S-3, S-4, S-17, S-22.

RANGELEY RIVER, Rangeley. S-1.

- That portion of Rangeley Lake and Rangeley River from two red markers set about 300 feet above the fish screen downstream to the confluence of the Rangeley and Kennebago Rivers: S-5. Daily limit: 1 fish.

- From downstream side of dam on outlet of Rangeley Lake to the confluence of the Rangeley and Kennebago River, remains open from October 1 – 31: S-5, S-7.

RAPID STREAM, Kingfield, etc. S-5.

REDINGTON POND, Redington Twp. **CI.** S-5, S-17.

ROCK POND, Chain of Ponds Twp. **CI.** S-5, S-17.

ROCK POND, Sandy River Plt. **CI.** S-4. Remains open from October 1 – November 30: S-6, S-7.

ROSS POND, Rangeley. **CI.** S-5.

ROUND MOUNTAIN POND, Alder Stream Twp. S-30.

ROUND POND, Chesterville. **A.** Remains open from October 1 – November 30: S-7.

ROUND POND, Rangeley. **CI.** S-5. Remains open from October 1 – November 30: S-5, S-7.

ROUND POND AND TRIBUTARIES, Township E. **CI.** S-5. Remains open from October 1 – November 30: S-5, S-7.

SABBATH DAY POND AND TRIBUTARIES, Township E. **CI.** S-5, S-16.

SADDLEBACK LAKE, Dallas Plt. **CI.** S-6. Motorboats prohibited. Remains open from October 1 – November 30: S-6, S-7.

SADDLEBACK POND, Sandy River Plt. **CI.** S-4.

SAND POND, Chesterville. **A.** Remains open from October 1 – November 30: S-7.

SANDY RIVER, Madrid, Philips, Strong, etc.

- From its origin at the outlet of the Sandy River Ponds to the upper (Route 142) bridge in Phillips: S-6, S-13, S-19, S-33.

- From the upper (Route 142) bridge in Phillips, downstream to its confluence with the Kennebec River, Starks and Norridgewock: S-13, S-19, S-33. From October 1 – October 31: S-6, S-21, S-33.

SANDY RIVER PONDS, Sandy River Plt. **CI.** S-4. Remains open from October 1 – November 30: S-6, S-7.

SCHOOLHOUSE POND, Avon. **CI.** S-6, S-16. Remains open from October 1 – November 30: S-6, S-7.

SECRET POND, Seven Ponds Twp. **CI.** S-5.

SHALLOW POND, Jim Pond Twp. **A.** Remains open from October 1 – November 30: S-7.

SHILOH (DUTTON) POND,

Kingfield. **CI.** S-5. Remains open from October 1 – November 30: S-5, S-7.

SNOW MOUNTAIN POND, Alder Stream Twp. S-30.

SOUTH BOG STREAM, Rangeley Plt. S-5, S-17. From August 16 – September 30: S-5, S-7.

SOUTH (PINE TREE) POND, Sandy River Plt. **CI.** S-4. Remains open from October 1 – November 30: S-6, S-7.

SPENCER POND, Township D. **CI.** S-5, S-17. Remains open from October 1 – November 30: S-5, S-7.

STAPLES POND, Temple. **CI.** Remains open from October 1 – November 30: S-6, S-7.

STETSON POND, Phillips. **CI.** S-4. Remains open from October 1 – November 30: S-6, S-7.

SWIFT RIVER POND, Township E. **CI.** S-6, S-17. Remains open from October 1 – November 30: S-6, S-7.

SWIFT RIVER POND, LITTLE, Township E. **CI.** S-5, S-20.

TAYLOR HILL POND, Strong. **A.** Remains open from October 1 – November 30: S-7.

TEA POND, Jim Pond Twp. **CI.** S-2, S-3, S-4, S-17. No size or bag limit on togue. Remains open from October 1 – November 30: S-6, S-7.

TEA POND, LITTLE, Jim Pond Twp. **CI.** S-5, S-20. Remains open from October 1 – November 30: S-5, S-7.

THE HORNS POND, Wyman Twp. **CI.** Remains open from October 1 – November 30: S-6, S-7.

TIM BROOK, Eustis. S-5.

TIM POND AND MUD POND, Tim Pond Twp. **CI.** S-5. Tributaries closed to all fishing.

TOOTHAKER POND, Phillips. **B.** S-4, S-9 ice fishing only. Remains open to open water fishing from October 1 – December 31: S-6, S-7.

TROUT POND, Lowelltown Twp. S-30.

TUFTS POND, Kingfield. **CI.** S-1, S-3, S-6, S-17. Remains open from October 1 – November 30: S-6, S-7.

TUMBLEDOWN POND, Township 6 North of Weld. **CI.** S-4. Remains open from October 1 – November 30: S-6, S-7.

TWIN ISLAND POND, Lowelltown Twp. S-30.

VARNUM POND, Wilton and Temple. **CI.** S-4, S-26. Farmer's Brook: S-1.

UNKNOWN POND, Gorham Gore. **CI.** S-4.

VILES POND, LITTLE, Jim Pond Twp. **CI.** S-4.

WALTON'S MILL POND, Farmington. **A.** Motorboats prohibited. Remains open from October 1 – November 30: S-7.

WELHERN (WETHERN) POND, Eustis. **A.** Remains open from October 1 – November 30: S-7.

WEBB (WELD) LAKE, Weld. **B.** S-2, S-3. Remains open to open water fishing from October 1 – November 30: S-6, S-7.

WILSON POND, Wilton. **B.** S-2, S-3, S-26.

WILSON STREAM, Wilton. From the first bridge downstream of Wilson Pond, including the canal, to the third (Route 156) road crossing downstream of Wilson Pond: S-9.

WITHAM POND, Twp E. **CI.** S-4.

OXFORD COUNTY

Rules for Oxford County south of the Androscoggin River can be found on page 23.

Unless otherwise indicated below, on lakes and ponds in Oxford County north of the Androscoggin River the daily bag limit on brook trout is 2 fish.

Waters open to ice fishing are listed with an A or a B code which defines the winter fishing season. All other waters are closed to ice fishing.

Border water rules between Maine and New Hampshire can be found on page 52. These waters are listed as S-32.

ABBIE POND, Bowmantown Twp. **CI.** S-5.

ABBOTT BROOK, Lincoln Plt. From the Route 16 bridge downstream to the confluence with the Magalloway River: From August 16 – September 30: S-5, S-7.

ABBOTT BROOK, Mexico. S-9.

ANDROSCOGGIN RIVER. See Fish Consumption Advisory. (See Androscoggin County.)

AUNT HANNAH BROOK, Dixfield. From Rt. 142 downstream to the confluence with Webb River: S-9.

AZISCOHOS LAKE, including Sunday Pond, Lincoln Plt., etc. **CI.** S-4, S-13, S-17. Daily bag limit on landlocked salmon: 3 fish; minimum length limit on landlocked salmon: 12 inches, only 1 may exceed 16 inches.

– Aziscohos Lake is the impounded portion of the Magalloway River south of a straight line between the 2 red markers on each shore by the Brown Company Landing, so-called, and the area of water south of a straight line between the 2 red markers just north of Sunday Pond on the Little Magalloway River.

– Closed to the taking of smelts to confluence with lake: all west shore tributaries from Aziscohos dam to (but not including) the Big Magalloway River.

– See separate listings for the Big and Little Magalloway River regulations.

AZISCOHOS POND, Magalloway Plt. **CI.** S-4. Remains open from October 1 – November 30: S-6, S-7.

B BROOK, Upton. S-13.

B POND, Upton. **CI.** S-1, S-3, S-6, S-18, S-22.

BARKER POND, Bowmantown Twp. **CI.** S-5, S-20. Daily bag limit on trout: 5 fish.

BEAVER POND, Magalloway Plt. **CI.** S-5, S-17.

BEAVER POND, LITTLE, Magalloway Plt. **CI.** S-5, S-17. Remains open from October 1 – November 30: S-5, S-7.

BEAVER POND, Parmachenee Twp. **CI.** S-4.

BILLINGS PONDS, Parmachenee Twp. **CI.** S-5, S-20. From August 16 – September 30: S-5, S-7.

BIRCH POND, Roxbury. **CI.** S-4.

BLACK POND, LOWER, Oxbow Twp. **CI.** S-5, S-20. Daily bag limit on trout: 5 fish.

BLACK POND, UPPER, Bowmantown Twp. **CI.** S-5, S-20. Daily bag limit on trout: 5 fish.

BOWMAN POND NO. 1 (WEST), Bowmantown Twp. **CI.** S-4.

BUNKER POND, Roxbury. **CI.** Remains open from October 1 – November 30: S-6, S-7.

C POND, C Surplus. **CI.** S-6, S-13, S-17. Closed to the taking of live baitfish.

CRANBERRY POND, Magalloway Plt. **CI.** S-4.

CUPSUPTIC LAKE. (See Mooselookmeguntic Lake, Franklin County.)

CUPSUPTIC POND, Oxbow Twp. **CI.** S-4. Daily bag limit on brook trout: 5 fish.

CUPSUPTIC RIVER AND TRIBUTARIES, Lower Cupsuptic Twp., etc. S-1, S-5.

– Lower 1-1/2 miles from Little Falls to Cupsuptic Lake: S-17.

– From August 16 – September 30: S-5, daily limit 1 fish.

DAVIS POND, Rumford. **A.** Remains open from October 1 – November 30: S-7.

DEAD CAMBRIDGE RIVER, Upton, C Surplus. S-13.

DEER POND, Bowmantown Twp. **CI.** S-4.

ELLIS POND, LITTLE (GARLAND POND), Byron. **CI.** S-2, S-3, S-4. Remains open from October 1 – November 30: S-6, S-7.

GOODWIN POND, Adamstown Twp. **CI.** S-4. Remains open from October 1 – November 30: S-6, S-7.

HALFMOON POND, Mexico. **A.** Remains open from October 1 – November 30: S-7.

HORSESHOE POND, Andover. **A.** Remains open from October 1 – November 30: S-7.

HOWARD POND, Hanover. **CI.** S-4. Remains open from October 1 – November 30: S-6, S-7.

JOE'S POND, Rumford. **A.** Remains open from October 1 – November 30: S-7.

KENNEBAGO RIVER. (See Franklin County.)

LINCOLN POND, Parkertown Twp. **CI.** S-4, S-26.

LONG POND ON THE LITTLE MAGALLOWAY RIVER, Lynchtown Twp. **CI.** S-5, S-13, S-19, S-20, S-22. From August 16 – September 30: S-5, S-7.

MAGALLOWAY RIVER INCLUDING TRIBUTARIES ABOVE PARMACHENE LAKE. S-5, S-13, S-20, S-22.

– Upstream of Aziscohos Lake Dam, including tributaries above Parmachenee Lake: S-5, S-13, S-20, S-22. Daily bag limit on trout: 1 fish. From August 16 – September 30: S-7.

– Downstream of Aziscohos Lake Dam to the border with New Hampshire: S-5, S-13, S-22. Use of barbed hooks is prohibited. All trout must be released alive at once. From August 16 – September 30: S-7.

– From Bennett's Covered Bridge in Lincoln Plt. to red markers approximately 1,300 feet upstream: From June 1 – August 15, persons under 16 years of age wishing to fish under the S-4 regulation may do so only from the shore with barbless hooks; all other length and bag limits apply.

MAGALLOWAY RIVER, LITTLE AND TRIBUTARIES, upstream of the red markers just north of Sunday Pond and tributaries, Parmachenee Twp. etc. S-1, S-5, S-13, S-19, S-20, S-22.

– From August 16 – September 30: S-7.

MOLLIDGEWOCK POND, Upton. **A.** Remains open from October 1 – November 30: S-7.

MOOSE BOG, Bowmantown. S-5, S-13, S-20, S-22. Daily limit on trout: 1 fish. From August 16 – September 30: S-7.

MOOSELOOKMEGUNTIC LAKE. (See Franklin County.)

MUD POND, Lower Cupsuptic Twp. **CI.** S-4. Remains open from October 1 – November 30: S-6, S-7.

OTTER POND, Parmachenee Twp. **CI.** S-5. From August 16 – September 30: S-5, S-7.

PARMACHENE LAKE, Lynchtown Twp., etc. **CI.** S-17. Casting and trolling with artificial flies only.

PEPPERPOT POND, Adamstown Twp. **CI.** S-4. Remains open from October 1 – November 30: S-6, S-7.

POND IN THE RIVER, Township C, C Surplus, Upton. **CI.** S-5, S-13, S-24.

– Use of barbed hooks prohibited.

– All trout caught must be released alive at once.

– Closed to all fishing during July and August is that portion of Pond in the River delineated by red markers located approximately 1/2 mile above the remnants of Lower Dam, and red markers located about 200 yards below the inlet of the Rapid River.

RAPID RIVER, Township C, Upton. S-5, S-13, S-24.

– Use of barbed hooks prohibited.

– All trout must be released alive at once.

– Closed to all fishing after September 15 is that portion of the Rapid River between the remnants of Lower Dam to the red markers near the head of Long Pool, so-called.

RICHARDSON LAKES, UPPER AND LOWER AND TRIBUTARIES, Richardsontown Twp., Township C, etc. **CI.** S-1, S-4, S-17. (See listing for Upper Dam Pool.)

RICHARDSON PONDS, EAST,

Adamstown Twp. **CI.** S-5. Remains open from October 1 – November 30: S-5, S-7.

RICHARDSON POND, WEST, Adamstown Twp. **CI.** S-6. Remains open from October 1 – November 30: S-6, S-7.

ROXBURY (ELLIS) POND, Roxbury and Byron. **A.** Remains open from October 1 – November 30: S-6, S-7.

RUMP POND, Parmachenee Twp. **CI.** S-5, S-20. From August 16 – September 30: S-5, S-7.

SPECK POND, Grafton Twp. **CI.** S-4. Remains open from October 1 – November 30: S-6, S-7.

STURTEVANT POND, Magalloway Plt. **B.** S-2, S-3, S-4, S-13, S-22. Remains open to open water fishing from October 1 – November 30: S-6, S-7.

SUNDAY POND, Magalloway Plt. **CI.** S-4, S-17.

SUNDAY POND, Lynchtown Twp, T5 R4 WBKP. **CI.** S-4, S-13, S-17.

SURPLUS POND, Andover, North Surplus. **CI.** S-5, S-17.

SWIFT RIVER, Byron, etc. From the Rt. 17 bridge crossing located south of Coos Canyon in Byron, south to the confluence with the Androscoggin River: Remains open from October 1 – December 31: S-6, S-7.

SWIFT CAMBRIDGE RIVER, Grafton Twp., Upton. S-13.

UMBAGOG LAKE, Upton. S-2, S-18, S-32. Closed to ice fishing is that portion of the lake north of a straight line from a red marker set on a point between Spillman and Glassby Coves on the east shore in Maine, and a red marker set at Molls Rock, so-called, on the west shore in New Hampshire.

UPPER DAM POOL, Richardsontown Twp. Includes that area between Mooselookmeguntic Lake dam and a line drawn between the two cribwork piers approximately 800 yards west of said dam: S-1, S-5, S-22, S-23.

– All brook trout must be released alive at once.

– No motorboats allowed from the gates of the dam, downstream or westerly 150 yards.

– Open to fishing in October: S-5, S-7.

WELLS POND, Parmachenee Twp. **CI.** S-5, S-17. From August 16 – September 30: S-5, S-7.

YORK POND, Grafton Twp. **CI.** S-4.

PISCATAQUIS COUNTY

Waters open to ice fishing are listed with an A or a B code which defines the winter fishing season. All other waters are closed to ice fishing.

For regulations on waters in Indian Territory (S-30) see page 53.

ALLGASH WILDERNESS WATERWAY WATERS. See page 45.

ABBEE POND, Brownville. **A.** Remains open from October 1 – November 30: S-7.

ABOL POND, T2 R9 WELS. **CI.** S-4,

SPECIAL RULES: NORTHERN & WESTERN COUNTIES

S-19. The use of motor boats or outboard motors is prohibited. Closed to the taking of live baitfish. Remains open from October 1 - November 30: S-6, S-7.

ALLAGASH LAKE, T7&8 R14 WELS. (See Allagash Wilderness Waterway - page 45.)

ALLAGASH POND, T9 R15 WELS. **CI.** S-5, S-17.

ALLIGATOR POND, TA R11 WELS. **CI.** S-6, S-17.

AMBAJEJUS LAKE. (See Pemadoccook Chain of Lakes.)

B POND, TB R11 WELS. **CI.** S-4, S-17.

BADGER POND, Willimantic. **A.** Remains open from October 1 - November 30: S-7.

BAKER POND, Bowdoin College Grant West. **CI.** S-5.

BALD MOUNTAIN STREAM, Bald Mountain Twp, Blanchard Twp. See Somerset County.

BAXTER STATE PARK WATERS. Closed to the taking and use of live baitfish in all park waters. See individual waters listed in this book for specific regulations. If a specific water is listed the more restrictive rule applies. The use of motor boats or outboard motors in the Park is prohibited except on Matagamom and Webster Lakes. Outboard motors of ten (10) horsepower or less are permitted on Upper and Lower Togue Ponds (Also see regulations under Penobscot County.)

BEAN POND, T2 R12 WELS. **CI.** S-6, S-18. Remains open from October 1 - November 30: S-6, S-7.

BEAN PONDS (LOWER, MIDDLE, UPPER), Rainbow Twp. **CI.** S-6, S-16. Remains open from October 1 - November 30: S-6, S-7.

BEAN POT POND, T5 R15 WELS. **CI.** S-6, S-17.

BEAR BROOK BOG, T6 R15 WELS. **CI.** S-4.

BEAR POND, Bowerbank. **B.** S-8, S-21. Remains open to open water fishing from October 1 - December 31: S-6, S-7.

BEAR POND, T2 R13 WELS. **CI.** Remains open from October 1 - November 30: S-6, S-7.

BEAR POND, Rainbow Twp. **CI.** S-6, S-17.

BEAR POND, Ellitsville Twp. **CI.** S-6, S-16.

BEAR POND AND TRIBUTARIES, TA R11 WELS. **CI.** S-6.

BEAVER POND, T3 R11 WELS. **CI.** S-4.

BEAVER POND, Shawtown. **CI.** S-4.

BEAVER POND, BIG, T7 R9 WELS. **CI.** S-19. Remains open from October 1 - November 30: S-6, S-7.

BEAVER POND, BIG, Rainbow Twp. **CI.** S-6, S-17.

BEAVER POND, LITTLE, Rainbow Twp. **CI.** S-6, S-17.

BEAVER POND, LITTLE AND TRIBUTARIES, T3 R11 WELS. **CI.**

S-6, S-17.

BELL POND AND TRIBUTARIES, Monson. **CI.** S-6, S-17. Remains open from October 1 - November 30: S-6, S-7.

BENNETT POND, Parkman. **CI.** S-19. Remains open from October 1 - November 30: S-6, S-7.

BENNETT POND, BIG, Guilford. **CI.** Open to open water fishing from April 1 - November 30: S-19.

BENNETT POND, LITTLE, Willimantic. **A.** Remains open from October 1 - November 30: S-7.

BENSON POND, BIG, Bowerbank, Willimantic. **B.** From January 1 - March 31: S-4, S-8, S-21, S-22. From April 1 - September 30: S-6, S-8, S-21, S-22.

BENSON POND, LITTLE AND TRIBUTARIES, Bowerbank. **CI.** S-6, S-17.

BILLFISH POND, Trout Brook Twp, (also Penobscot County). **CI.** S-4, S-17. The use of motor boats or outboard motors is prohibited. Closed to the taking of live baitfish. Remains open from October 1 - November 30: S-6, S-7.

BIRCH RIDGE PONDS, TA R11 WELS. **CI.** S-5, S-17.

BLOOD (DUCK) POND, T2 R13 WELS. **CI.** S-5. Motorboats prohibited.

BLUFF POND, Frenchtown Twp. **CI.** S-5.

BLUFFER POND, T8 R11 WELS. **CI.** S-5, S-19.

BLUFFER POND, LITTLE, T8 R11 WELS. **CI.** S-4.

BLUFFER POND, UPPER, T8 R11 WELS. **CI.** S-4.

BOARDWAY (BOARDMAN) POND, BIG, TA R11 WELS. **CI.** S-5, S-16.

BOARDWAY (BOARDMAN) POND, LITTLE, TA R11 WELS. **CI.** S-5.

BOYD LAKE, Orneville Twp. **A.** Remains open from October 1 - November 30: S-7.

BRANCH POND, EAST AND TRIBUTARIES, T7 R11 WELS. **CI.** S-6, S-16.

BRANCH POND, MIDDLE, T5 R9 NWP. **CI.** S-4, S-17. Closed to the taking of live baitfish.

BRANNS MILL POND, Dover-Foxcroft, Garland. **A.** S-14, S-19. Open to open water fishing from April 1 - November 30: S-14, S-19.

BRAYLEY POND, T7 R10 WELS. **CI.** S-4.

BROWN BROOK POND, T9 R9 WELS. **CI.** S-5.

BROWN POND, T8 R9 WELS. **CI.** S-4.

BROWN POND AND TRIBUTARIES, Bowdoin College Grant West. **CI.** S-6, S-16.

BUCK POND, Rainbow Twp. **CI.** S-6, S-17.

BUCKLEY POND, T8 R10 WELS. **CI.** S-4.

BUNKER POND, BIG, Shirley. **CI.**

S-19. Remains open from October 1 - November 30: S-6, S-7.

BURDEN POND, Bowerbank. **CI.** S-4.

BURNHAM POND, Big Moose. **CI.** S-4.

BUTTERMILK POND, FIRST, Bowerbank. **B.** S-13.

BUTTERMILK POND, SECOND, Bowerbank. **CI.** S-4.

BUTTERMILK POND, 4TH, Bowerbank. **CI.** S-4.

CARIBOU LAKE, T2&3 R12 WELS, T3 R13 WELS. **B.** S-2, S-3. Daily bag limit on landlocked salmon: 3 fish, only 1 may exceed 18 inches.

CARIBOU PONDS, BIG AND LITTLE, T7 R10 WELS. **CI.** S-19.

Remains open from October 1 - November 30: S-6, S-7.

CARPENTER POND AND TRIBUTARIES (INCLUDING LITTLE CARPENTER), T7 R11 WELS. **CI.** S-6, S-18.

CARRY POND, T3 R11 WELS. **CI.** S-4. Remains open from October 1 - November 30: S-6, S-7.

CAUCOMGOMOC LAKE, T6&7 R14 WELS, T6&7 R15 WELS. **B.**

CAUCOMGOMOC STREAM, T6 R14 WELS. **CI.** S-1, S-6. The area within 150 feet of Caucomgomoc Dam is closed to fishing.

CEDAR POND, TB R10 WELS. **CI.** S-4.

CELIA POND, T3 R10 WELS. **CI.** S-5, S-18. The use of motor boats or outboard motors is prohibited. Closed to the taking of live baitfish. Remains open from October 1 - November 30: S-5, S-7.

CENTER POND, Sangerville. **B.** S-13, S-19. Remains open to open water fishing from October 1 - December 31: S-6, S-7.

CENTER POND, T4 R10 WELS. **CI.** S-4.

CHAIRBACK POND, EAST, T7 R9 NWP. **CI.** S-5, S-18.

CHAIRBACK POND, WEST, T7 R9 NWP. **CI.** S-5, S-16.

CHAMBERLAIN LAKE, T6 R11 WELS, T6&7 R12 WELS, T7&8 R13 WELS. (See Allagash Wilderness Waterway - page 45.)

CHANDLER POND, T7&8 R10 WELS. **CI.** S-4.

CHASE LAKE, T9 R10 WELS. **CI.** S-4.

CHEMQUASABAMTICOOK LAKE, T9&10 R15 WELS. (See Ross Lake.)

CHESUNCOOK LAKE (INCLUDING MOOSE POND), T3 R12&13 WELS, T4 R12&13 WELS, T5 R12 WELS, Chesuncook Twp. **B.** S-2, S-3. Daily bag limit on landlocked salmon: 3 fish, only 1 may exceed 18 inches.

CHESUNCOOK POND, T2&3 R11 WELS. **B.** S-4, S-19. Remains open to open water fishing from October 1 - December 31: S-6, S-7.

CHURCH POND, TA R10 WELS. **CI.** S-4.

CHURCHILL LAKE (INCLUDING

HERON LAKE), T9&10 R12 WELS, T9 R13 WELS. (See Allagash Wilderness Waterway - page 45.)

CHURCHILL POND, LITTLE, T10 R13 WELS. **CI.** S-4.

CLEAR LAKE, T10 R11 WELS. **B.** S-16, S-27. Daily bag limit on whitefish: 1 fish. Minimum length limit on whitefish: 18 inches.

CLIFF LAKE INCLUDING TWIN LAKE, T8&9 R12 WELS. **CI.** S-4, S-16, S-25.

CLIFFORD POND, AND TRIBUTARIES, Rainbow Twp. **CI.** S-6, S-17. Remains open from October 1 - November 30: S-6, S-7.

COFFELOS POND, T6 R11 WELS. **CI.** S-6, S-21.

COLLINS POND, Rainbow Twp. **CI.** S-6, S-17.

CRANBERRY POND (LITTLE NOTCH POND), Bowdoin College Grant West. **CI.** S-5.

CRAWFORD POND AND TRIBUTARIES, TA R11 WELS and outlet to TA R10 line. **CI.** S-6, S-17, S-25.

CRESCENT POND, Rainbow Twp. **CI.** S-6, S-17. Remains open from October 1 - November 30: S-6, S-7.

CRESCENT POND AND OUTLET TO MUD POND, T9 R15 WELS. **CI.** S-4, S-16, S-25.

CROCKETT POND, Blanchard Twp. **CI.** S-4.

CURRIER POND, 1ST, T9 R11 WELS. **CI.** S-5, S-18. Remains open from October 1 - November 30: S-5, S-7.

CURRIER PONDS, 2ND, 3RD, 4TH, 5TH, 6TH, T9 R10&11 WELS. **CI.** S-5, S-18.

CUXABEXIS LAKE, T5&6 R12 WELS. **B.**

DAICEY POND, T3 R10 WELS. **CI.** S-5, S-19, only 1 trout may exceed 14 inches. The use of motor boats or outboard motors is prohibited. Closed to the taking of live baitfish.

DAISEY POND AND TRIBUTARIES, T2 R10 WELS. **CI.** S-4.

DAVIS PONDS, (FIRST AND SECOND), Guilford, Willimantic. **B.** S-16. Remains open to open water fishing from October 1 - December 31: S-6, S-7.

DAVIS PONDS, (THIRD AND FOURTH), Willimantic. **A.** Remains open from October 1 - November 30: S-7.

DAVIS STREAM (INCLUDING TRIBUTARIES UPSTREAM TO THE FIRST ROAD CROSSING), Willimantic. From the First Davis Pond to the confluence with Wilson Stream: Closed to fishing from August 16 - September 30.

DEBSCONEAG LAKE, FIRST, T2 R10 WELS. **B.** S-13, S-19.

DEBSCONEAG LAKE, SECOND, T2 R10 WELS. **B.** S-4, S-17.

DEBSCONEAG LAKE, THIRD, T1&2 R10 WELS. **B.** S-17, S-27.

DEBSCONEAG LAKE, FOURTH, T1 R10&11 WELS. **CI.** S-4, S-17, S-25.

DEBSCONEAG LAKE, SIXTH, T1&2 R11. **CI.** S-6, S-16. Remains open from October 1 – November 30: S-6, S-7.

DEBSCONEAG LAKE, EIGHTH, Rainbow Twp. **CI.** S-4.

DEEP POND, T4 R9 WELS. **CI.** S-4. The use of motor boats or outboard motors is prohibited. Closed to the taking of live baitfish.

DEER POND, T3 R10 WELS. **CI.** S-5. The use of motor boats or outboard motors is prohibited. Closed to the taking of live baitfish.

DEER POND, T3 R13 WELS. **B.** S-4, S-16. Remains open to open water fishing from October 1 – December 31: S-6, S-7.

DOE POND, Monson. **A.** S-8, S-19. Remains open from October 1 – November 30: S-19.

DOUGHNUT POND, Rainbow Twp. **CI.** S-6, S-17.

DOUGHTY PONDS, UPPER, LOWER AND TRIBUTARIES, Monson. **CI.** S-6, S-17.

DOW POND, Sebec. **CI.** S-4.

DRAPER POND, T3 R10 WELS. **CI.** S-5, S-16. The use of motor boats or outboard motors is prohibited. Closed to the taking of live baitfish. Remains open from October 1 - November 30: S-5, S-7.

DRAPER POND, T4 R9 WELS. **CI.** S-4. The use of motor boats or outboard motors is prohibited. Closed to the taking of live baitfish.

DRUMMOND POND, Abbot. **A.** S-9 (ice fishing only). Open to open water fishing from April 1 – November 30: S-19.

DUCK POND, Bowerbank. **CI.** S-4.

DUCK POND, T4 R11 WELS. **CI.** S-4.

DUCK POND, T5 R12 WELS. **CI.** S-4.

DUCK POND, BIG, East Middlesex Canal Grant. **CI.** S-4.

DUNHAM BROOK (INCLUDING KIWANIS PARK POND), Dover-Foxcroft. **CI.**

– From headwaters to first road crossing upstream of the Piscataquis River: Open to fishing from April 1 – November 30: S-9, S-19, S-33. General Law terminal gear provisions and length limits apply from April 1 – November 30.

– From the Piscataquis River upstream to the first road crossing: Open to open water fishing from January 1 – December 31: S-6, S-19, S-33.

DUNHAM POND, Guilford. **A.** Remains open from October 1 – November 30: S-7.

DWELLEY POND, Nesourdnhunk. **CI.** S-4. The use of motor boats or outboard motors is prohibited. Closed to the taking of live baitfish.

EAGLE LAKE (INCLUDING ROUND POND), T7,8,9 R13 WELS. T7&8 R12 WELS. (See Allagash Wilderness Waterway - page 45.)

EBEEMEE LAKE (EAST AND WEST PONDS), T5 R9 NWP, Brownville. **A.** Remains open from October 1 – November 30: S-6, S-7.

EBEEMEE LAKE, UPPER, T4 R9 NWP, TB R10 WELS. **A.** Remains open from October 1 – November 30: S-7.

ECHO LAKE, T9 R11 WELS. **CI.** S-4, S-19.

EIGHTEEN POND, Monson. **A.** Remains open from October 1 – November 30: S-7.

ELBOW POND, T3 R10 WELS. **CI.** S-4. The use of motor boats or outboard motors is prohibited. Closed to the taking of live baitfish.

ELBOW POND, UPPER, T10 R10&11 WELS. **CI.** S-19. Remains open from October 1 – November 30: S-6, S-7.

ELLIS POND, LOWER, T7 R14 WELS. **CI.** S-4.

ELLIS POND, UPPER, T7 R14 WELS. **CI.** S-4.

FEMALE POND, T1 R12 WELS. **CI.** S-6, S-17.

FISHER POND, BIG, T2 R12 WELS. **CI.** S-4.

FOGG POND, Bowdoin College Grant West. **CI.** S-5, S-17.

FOSS AND KNOWLTON POND, T2&3 R10 WELS. **CI.** S-5. The use of motor boats or outboard motors is prohibited. Closed to the taking of live baitfish.

FOSS POND, Kingsbury Plt. **CI.** S-6, S-21, S-25. Minimum length limit on togue: 23 inches. Motorboats over 6 horsepower prohibited.

FOURTH LAKE, T7 R11 WELS. **CI.** S-6, S-17.

FOWLER POND, T3 R11 WELS. **CI.** S-6, S-17. Remains open from October 1 – November 30: S-6, S-7.

FOWLER POND, LOWER, T6 R9 WELS. **CI.** S-5, S-17. The use of motor boats or outboard motors is prohibited. Closed to the taking of live baitfish.

FOWLER POND, MIDDLE, T6 R9 WELS. **CI.** S-4. The use of motor boats or outboard motors is prohibited. Closed to the taking of live baitfish.

FOX POND, TA R11 WELS. **CI.** S-5.

FROST POND, T6 R9 WELS. **CI.** S-6, S-17. The use of motor boats or outboard motors is prohibited. Closed to the taking of live baitfish.

FROST POND, LITTLE AND TRIBUTARIES, T3 R12 WELS. **CI.** S-6, S-17.

FROST POND AND TRIBUTARIES AND OUTLET DOWN TO RED MARKER AT NATURAL BARRIER, T3 R11&12 WELS. **CI.** S-4, S-19. Remains open from October 1 – November 30: S-6, S-7.

GARLAND POND AND TRIBUTARIES AND OUTLET DOWNSTREAM TO BARRIER DAM, Sebec, Dover-Foxcroft. **CI.** S-4. Motorboats with internal combustion engines prohibited. Remains open from October 1 – November 30: S-6, S-7.

GAUNTLET POND AND TRIBUTARIES, TB R10 WELS. **CI.** S-4, S-17. Closed to the taking of live baitfish.

GILBERT POND, Parkman. **A.** Remains open from October 1 – November 30: S-7.

GOULD POND, Rainbow Twp. **CI.** S-6, S-17.

GRAPEVINE POND, LITTLE, Bowerbank. **CI.** S-4.

GRASSY POND, Bowdoin College Grant West. **CI.** S-5.

GRASSY POND, T2 R12 WELS. **CI.** S-6, S-17.

GRASSY POND, T3 R10 WELS. **CI.** S-4. The use of motor boats or outboard motors is prohibited. Closed to the taking of live baitfish.

GRAVEL PIT POND, Moosehead Junction Twp. **CI.** Open to open water fishing from April 1 – November 30: S-19.

GREENLEAF POND, Abbot. **A.** Remains open from October 1 – November 30: S-7.

GREENWOOD POND, TB R11 WELS. **CI.** S-4.

GREENWOOD POND, BIG, Willimantic, Elliottsville. **B.** S-4, S-8, S-19, S-25.

GREENWOOD POND, LITTLE, Elliottsville Twp. **CI.** S-4, S-21. Remains open from October 1 – November 30: S-6, S-7.

GRENELL POND, Greenville. **CI.** S-4.

GRINDSTONE POND, Willimantic. **CI.** S-4. Remains open from October 1 – November 30: S-6, S-7.

HALE POND, T2 R10 WELS. **CI.** S-6, S-17. Closed to the taking of live baitfish. Remains open from October 1 – November 30: S-6, S-7.

HARDING POND AND TRIBUTARIES, T1 R11 WELS. **CI.** S-6, S-17.

HARDY POND, Lakeview Plt. **A.** Remains open from October 1 – November 30: S-7.

HARLOW POND, Parkman. **A.** S-19. All bass caught must be released alive at once. Open to open water fishing from April 1 – November 30: S-19. All bass caught must be released alive at once.

HARRIMAN POND, Sebec. **A.** Remains open from October 1 – November 30: S-7.

HARRINGTON LAKE, T3 R11 WELS. **CI.** S-4.

HARRIS POND (MILO FARM POND), Milo. **A.** S-9. Open to open water fishing from April 1 – November 30.

HARROW LAKE, T10 R11&12 WELS. **CI.** S-4.

HAY POND, T7 R11 WELS. **CI.** S-4.

HAYMOCK LAKE, T7&8 R11 WELS. **CI.** S-4, S-16, S-25.

HEBRON LAKE, Monson. **B.** S-2, S-13, S-19, S-22, S-25. All tributaries except Garland Brook: S-1.

HEDGEHOG POND, Bowdoin College Grant West. **CI.** S-6, S-17.

HENDERSON POND, TA R11 WELS. **CI.** S-6, S-20. Daily bag limit on trout: 5 fish.

HIGH POND, Trout Brook Twp. **CI.** S-4. The use of motor boats or outboard motors is prohibited. Closed to the taking of live baitfish.

HILL POND, T7 R9 WELS. **CI.** S-4, S-17.

HILTON POND #1 (HILL POND #1), Kingsbury Plt. **CI.** S-4.

HILTON POND #2 (HILL POND #2), Kingsbury Plt. **CI.** S-4.

HOLBROOK POND, T2&3 R11 WELS. **B.** S-4, S-19. Remains open to open water fishing from October 1 – December 31: S-6, S-7.

HOLBROOK POND, LITTLE, T3 R11 WELS. **CI.** S-4.

HORSERACE PONDS, Rainbow Twp., T3 R11. **CI.** S-4.

HORSESHOE POND, Bowdoin College Grant West. **CI.** S-5.

HORSESHOE POND, Willimantic. **CI.** Remains open from October 1 – November 30: S-6, S-7.

HOUSTON POND, BIG, T6&7 R9 NWP. Open to ice fishing during the month of February only. S-2, S-3, S-8 (except that 5 lines may be used from sunset to sunrise while fishing for cusk), S-17, S-25. Minimum length limit on togue: 23 inches.

HOUSTON POND, LITTLE, Katahdin Iron Works Twp. **CI.** S-6, S-17. Closed to the taking of live baitfish.

HUDSON POND, T6 R10 WELS. **CI.** S-4, S-17. The use of motor boats or outboard motors is prohibited. Closed to the taking of live baitfish.

HUDSON POND, LOWER AND TRIBUTARIES AND OUTLET TO BARRIER DAM, T10 R10 WELS. **CI.** S-4.

HURD POND, T2 R10 WELS. **CI.** S-4, S-17. Closed to the taking of live baitfish. Minimum length limit on togue: 14 inches, only 1 of which may be between 14 and 18 inches and only 1 of which may exceed 18 inches.

HURD POND, LITTLE, T2 R10 WELS. **CI.** S-4.

HURD POND, BIG AND LITTLE, T6 R15 WELS. **B.**

HUSSEY POND, Blanchard Twp. **CI.** S-6, S-17.

HUTCHINSON POND, TA R11 WELS. **CI.** S-4.

INDIAN POND, Big Moose Twp. (See Somerset County.)

INDIAN POND, T7 R12 WELS. **CI.** S-4, S-16, S-25. Daily bag limit on whitefish: 1 fish. Minimum length limit on whitefish: 18 inches.

INDIAN POND, BIG, Moosehead Junction Twp. **CI.** S-6, S-17.

INDIAN POND AND TRIBUTARIES, Bowdoin College Grant West. **CI.** S-6, S-18.

IRA BOG, Moosehead Junction Twp. **CI.** S-4.

ISLAND POND, T9&10 R10 WELS. **CI.** S-19. Remains open from October 1 – November 30: S-6, S-7.

ISLAND POND, UPPER, T10 R10 WELS. **CI.** S-4.

JACKSON POND, T3 R10&11 WELS. **CI.** S-5, S-17.

JACKSON POND (JORDAN POND), T3 R11 WELS. **CI.** S-5, S-17.

JAQUITH POND, Brownville. **A.** Remains open from October 1 – November 30: S-7.

JO-MARY LAKE, LOWER, TA R10 WELS, T1 R9&10 WELS. **B.** S-13.

JO-MARY LAKE, MIDDLE, (INCLUDING TURKEYTAIL LAKE), T4 Indian Purchase, TA R10 WELS. (See Penobscot County.)

JO-MARY LAKE, UPPER, TA&B R10 WELS, Veazie Gore. **B.** S-2, S-3, S-13, S-19, S-25. Minimum length limit on togue: 23 inches.

JO-MARY POND, TB R10 WELS. **CI.** S-4, S-17. Remains open from October 1 – November 30: S-6, S-7.

JOHNSON POND, T8 R14 WELS. **CI.** S-6, S-17, S-25.

JOHNSTON POND, TA R10 WELS. **CI.** S-4.

JUNIPER KNEE POND, Ellitoville Twp. **CI.** S-6, S-17.

KELLY POND, T2 R12 WELS. **CI.** S-6, S-17.

KENNEBEC RIVER, EAST & WEST OUTLETS. (See Somerset County.)

KIDNEY POND, T3 R10 WELS. **CI.** S-5, S-19. The use of motor boats or outboard motors is prohibited. Closed to the taking of live baitfish.

KIDNEY POND, East Middlesex Canal Grant. **CI.** S-4.

KINGSBURY POND AND INLET FROM MAYFIELD POND, Kingsbury Plt. (See Somerset County.)

LAZY TOM POND, T1 R13 WELS. **CI.** S-6, S-17. Remains open from October 1 – November 30: S-6, S-7.

LEADBETTER POND, T9 R11 WELS. **CI.** S-4.

LEAVITT POND AND TRIBUTARIES, T1 R11 WELS. **CI.** S-6, S-18. Remains open from October 1 – November 30: S-6, S-7.

LILY BAY BROOK (NORTH BROOK), Lily Bay Twp. From the red markers at the lake upstream to the old fish hatchery concrete dam, closed to all fishing.

LILY POND, Monson. **CI.** S-6, S-17. Remains open from October 1 – November 30: S-6, S-7.

LILY PAD POND, T3 R10 WELS. **CI.** S-5. The use of motor boats or outboard motors is prohibited. Closed to the taking of live baitfish.

LLOYD POND, Bowdoin College Grant East. **CI.** S-4.

LOBSTER LAKE, Lobster Twp., Northeast Carry Twp., TX R14 WELS, East Middlesex Canal Grant: S-2, S-4, S-22, S-25. Minimum length limit on landlocked salmon: 20 inches. Minimum length limit on togue: 23 inches. Open water fishing restricted to 1 line per person. Open to ice fishing during the month of February

only: S-8.

LONG BOG, Shawtown Twp. **CI.** Remains open from October 1 – November 30: S-6, S-7.

LONG POND, Bowdoin College Grant West, Ellitoville Twp., T7 R9 NWP. **CI.** S-4, S-17.

LONG POND, TA R11 WELS, T1 R11 WELS. **B.** S-4, S-16. Remains open to open water fishing from October 1 – December 31: S-6, S-7.

LONG POND, Trout Brook Twp. **CI.** S-4. The use of motor boats or outboard motors is prohibited. Closed to the taking of live baitfish.

LONGLEY POND, T6 R13 WELS. **B.**

LOON LAKE, T6 R15 WELS. **B.**

LOST POND, T3 R10 WELS. **CI.** S-5, S-19. The use of motor boats or outboard motors is prohibited. Closed to the taking of live baitfish.

LOST POND, Bowdoin College Grant West. **CI.** S-5.

LUCKY POND, Spencer Bay. **CI.** S-4.

LYFORD POND, BIG, Shawtown Twp. **CI.** S-5.

LYFORD PONDS, LITTLE (1ST AND 2ND), Bowdoin College Grant East and West. **CI.** S-5, S-19.

MANHANOCK POND (NORTHWEST POND), Sangerville, Parkman. **A.** S-19. All bass caught must be released alive at once. Open to open water fishing from April 1 – November 30: S-19. All bass caught must be released alive at once.

MARBLE POND, Blanchard Twp. **CI.** S-4.

MARR POND, Sangerville. **A.** S-13. Remains open from October 1 – November 30: S-6, S-7, S-13.

MATAGAMON LAKE, GRAND (SECOND LAKE), T6 R9 WELS. Open to the taking and use of live baitfish. April 1 – September 30: S-17, S-26. January 1 – March 31: Open to ice fishing. S-17, S-26.

MATTHEWS POND, T8 R10 WELS. **CI.** S-6, S-16. Remains open from October 1 – November 30: S-6, S-7.

MAYFIELD POND. (See Somerset County.)

MCCLELLAN POND, Ellitoville Twp., Shirley. **CI.** S-6, S-18. Remains open from October 1 – November 30: S-6, S-7.

MCKENNA POND, T3 R11 WELS. **CI.** S-5. Remains open from October 1 – November 30: S-5, S-7.

MCPHERSON POND, T10 R10 WELS. **CI.** S-4, S-19.

MERRILL BROOK, Williamsburg Twp. S-30.

MILE POND, T8 R14 WELS. **CI.** S-4.

MILL BROOK POND, Bowerbank. **CI.** S-6, S-17.

MILLINOCKET LAKE, T1&2 R9 WELS. (See Penobscot County.)

MILLINOCKET LAKE AND LITTLE MILLINOCKET LAKE,

T7&8 R9 WELS, T7 R10 WELS. **B.** S-21.

MILLINOCKET STREAM (INCLUDING ROUND POND) AND TRIBUTARIES, T7 R9 WELS, T8 R8 WELS. (See Penobscot County.)

MINISTER POND, BIG AND LITTLE AND TRIBUTARIES, T2 R10 WELS. **CI.** S-4.

MIRROR (MONKEY) POND, TA R11 WELS. **CI.** S-5, S-7.

MITCHELL POND, T7 R9 WELS. **CI.** Remains open from October 1 – November 30: S-6, S-7.

MOORES POND, Monson. **CI.** S-6, S-17.

MOOSE BROOK, BIG, Big Moose Twp. From the red markers at the lake upstream to the old concrete dam just upstream from Rt.15: Closed to all fishing.

MOOSE POND, Ellitoville Twp. **CI.** S-4.

MOOSE POND, T1 R9 WELS. **CI.** S-4.

MOOSE POND, T2 R10 WELS. **CI.** S-4.

MOOSE POND, BIG, Moosehead Junction Twp. **CI.** S-6, S-17.

MOOSE POND, LITTLE, Moosehead Junction Twp. **CI.** S-4.

MOOSEHEAD LAKE - ICE FISHING. **B.** S-1, S-13, S-21. Minimum length limit on togue: 14 inches. Daily bag limit on togue: 5 fish (only 1 togue may be greater than 18 inches; all 5 may be between 14 – 18 inches). Closed to taking landlocked salmon until February 15: then S-22; minimum length limit on landlocked salmon: 18 inches. Prior to February 15, all landlocked salmon caught must be released alive without removing the fish from the water. CLOSED AREAS: That portion known as Spencer Bay; that portion from the mouth of Tomhegan Stream to a straight line between 2 red markers, 1 set on the small point of land on the north shore of Tomhegan Cove approximately 1/2 mile from the mouth of Tomhegan Stream, the other set on the small point of land on the south shore of Tomhegan Cove approximately 3/4 mile from the mouth of Tomhegan Stream; that portion from the mouth of Moose Brook to a straight line between 2 red markers, 1 set at the south shore of Moose Brook Cove; the other on the north shore of Moose Brook Cove on a line passing inside the islands in Moose Brook Cove; that portion from the mouth of Socatean Stream to a straight line between 2 red markers, one set on the northerly shore of Socatean Bay at the camp site known as the Ledges, the other set on the westerly shore of Socatean Bay on a line passing just outside Wiggin's Island; that portion from the mouth of Williams Brook in Big W Township to a straight line between 2 red markers, one set on the land of Hermon Brautigan on the south shore of Williams Cove and the other in a northeasterly direction on the opposite shore, Piscataquis County; that portion inside of the red markers located at the mouth of Moose River.

MOOSEHEAD LAKE AND TRIBUTARIES (UPSTREAM TO RED MARKERS OR THE FIRST RAIL OR ROAD CROSSING)

- OPEN WATER FISHING. S-1, S-13, S-21, S-22. Minimum length limit on togue: 14 inches. Daily bag limit on togue: 5 fish (only 1 togue may be greater than 18 inches; all 5 may be between 14 – 18 inches). For additional regulations and exceptions to the above, see entries for the following: Kennebec River, East and West Outlets (Somerset County); Moose River (Somerset County); Roach River, Lily Bay Brook and Moose Brook (all Piscataquis County); and Socatean Stream (Somerset County).

MOOSELEUK LAKE AND OUTLET ABOVE THE DAM (INCLUDING BLIND BROOK DEADWATER), T10 R9 WELS. **CI.** S-4, S-17.

MOOSELEUK STREAM. From Mooseleuk Lake Dam in T10 R9 WELS downstream to the confluence of the Aroostook River in T8 R8 WELS: S-5, S-17. All salmon caught must be released alive at once. From August 16 – September 30: Total daily bag limit on trout and togue: 1 fish. All salmon caught must be released alive at once.

MOUNTAIN BROOK POND, Bowdoin College Grant West. **CI.** S-5.

MOUNTAIN POND, Beaver Cove, Bowdoin College Grant West. **CI.** S-5, S-17.

MOUNTAIN POND, T10 R10 WELS. **CI.** S-6, S-17. Remains open from October 1 – November 30: S-6, S-7.

MOUNTAIN POND, T8 R14 WELS. **CI.** S-6, S-17.

MOUNTAIN VIEW POND, TA R11 WELS. **CI.** S-5, S-7.

MOUNTAIN VIEW (FITZGERALD) POND, Big Moose Twp. **A.** S-19. Open to open water fishing from April 1 – November 30: S-19.

MOUNTAIN VIEW (FITZGERALD) POND OUTLET DOWNSTREAM TO THE RAILROAD BRIDGE AT MOOSEHEAD LAKE, Big Moose Twp. **CI.** S-1, S-19.

MUD POND, Medford. **A.** Remains open from October 1 – November 30: S-7.

MUD POND, Moosehead Junction Twp. **CI.** S-4.

MUD POND, T6 R12 WELS. **CI.** S-4.

MUD POND (LITTLE), Greenville. **CI.** S-4.

MUNSUNGAN LAKE (INCLUDING LITTLE MUNSUNGAN), T8 R9&10 WELS, T9 R10 WELS. **CI.** S-4, S-16, S-24, S-27.

MUNSUNGAN STREAM AND TRIBUTARIES. From the red markers at the outlet of Little Munsungan Lake in T8 R9 WELS downstream to the confluence with Millinocket Stream in T8 R8 WELS, including all tributaries upstream to the first road crossing: S-6, S-17. All salmon caught must be released alive at once. From August 16 – September 30: Total daily bag limit on trout and togue: 1 fish. All salmon caught must be released alive at once.

MURPHY POND, TA R11 WELS. **CI.** S-4.

MURPHY PONDS (BIG AND LITTLE), Rainbow Twp. **CI.** S-6,

S-17. Remains open from October 1 – November 30: S-6, S-7.

MUSQUACOOK LAKE, 4TH, T10&11 R11 WELS. (See Aroostook County.)

NAHMAKANTA LAKE, T1&2 R11 WELS. **B.** S-8 (except that 5 lines may be used from sunset to sunrise while fishing for cusk), S-16.

NAHMAKANTA STREAM, T1 R11 WELS. From Nahmakanta Lake downstream to the T1 R10 WELS town line: S-6.

NARROW POND, T8 R14 WELS. **CI.** S-6, S-16.

NESOWADNEHUNK LAKE. (See Sourdnehunk Lake.)

NESOWADNEHUNK (SOURDNAHUNK) STREAM, T4 R10 WELS, etc. (See Sourdnehunk Stream.)

NORTH POND, Elliottsville. **CI.** S-6, S-17.

NORTON (PETERS) POND, Brownville. **A.** Remains open from October 1 – November 30: S-7.

NOTCH POND, Bowdoin College Grant West. **CI.** S-5, S-17.

NOTCH POND, BIG, Moosehead Junction Twp. **CI.** S-6, S-7.

NOTCH POND, LITTLE, Moosehead Junction Twp. **CI.** S-6, S-17

ONAWA LAKE, Elliottsville and Willimantic. **B.** S-4, S-8 (except that 5 lines may be used at night while fishing for cusk), S-16.

ORDWAY POND, Shirley. **CI.** S-6, S-17.

ORDWAY POND, LITTLE, Shirley. **CI.** S-4.

ORSON BOG OUTLET, Brownville. From Schoodic Lake upstream to the second road crossing: S-19.

OTTER POND, T3 R13 WELS. **CI.** S-6, S-17.

PARKER POND, Sebec. **CI.** Remains open from October 1 – November 30: S-6, S-7.

PASSAMAGAMET LAKE, T1 R9 WELS. **A.** S-13. Remains open from October 1 – November 30: S-7, S-13.

PEAKED MOUNTAIN POND, T10 R11 WELS. **CI.** S-6, S-17.

PEARL PONDS (2), Bowdoin College Grant West. **CI.** S-5.

PEMADUMCOOK CHAIN OF LAKES (INCLUDES PEMADUMCOOK, AMBAJEJUS, ELBOW, NORTH, AND SOUTH TWIN LAKES), T1 R9&10 WELS, (also Penobscot County). **B.** S-13, S-24. Remains open to open water fishing from October 1 – December 31: S-6, S-7, S-13.

PENOBSCOT POND, T1 R11&12 WELS. **CI.** S-6, S-17.

PENOBSCOT RIVER, EAST BRANCH. The portion of the river from red markers set at the confluence with Matagamon Lake upstream to red markers set above the confluence with Webster Stream: S-6, S-17.

PENOBSCOT RIVER, WEST BRANCH.

– From Seboomook Dam to red markers set on the shores of Chesuncook Lake near the Boom House campsite: From April 1 to August 15: S-6, S-17, S-22. From August 16 – September 30: S-5. Daily bag limit: 1 landlocked salmon or 1 trout.

– From Ripogenus Dam downstream to the Telos Road Bridge: from April 1 – September 30: S-5, S-13, S-22. Minimum length limit on landlocked salmon: 26 inches.

– From the Telos Road Bridge downstream to the red markers at the head of Pockwockamus Falls: From April 1 – August 15: only artificial lures with one hook - a single-pointed hook or a treble hook - allowed. S-13, S-22. Minimum length on landlocked salmon: 18 inches. From August 16 – September 30: S-5. Daily limit: 1 landlocked salmon or 1 trout. Minimum length on landlocked salmon: 18 inches.

– From red markers at the head of Pockwockamus Falls downstream to Ambajejus Lake: S-13.

Smelts may be taken by dip net from the northeast bank of the river in the area between Ambajejus Lake and Passamagamet Lake. Closed to taking smelts from midnight to noon each day. Daily bag and possession limit on smelts: 1 quart.

PILLSBURY POND, LITTLE, T8 R11 WELS. **CI.** S-4. Closed to the taking of live baitfish. Remains open from October 1 – November 30: S-6, S-7.

PINE POND, BIG, T3 R13 WELS. **CI.** Remains open from October 1 – November 30: S-6, S-7.

PINE STREAM FLOWAGE, T4 R13 WELS. **CI.** S-4.

PIPER POND, Abbot. **B.** S-1, S-3, S-8, S-16. Remains open to open water fishing from October 1 – December 31: S-6, S-7.

PISCATAQUIS RIVER AND ALL TRIBUTARIES, Guilford, Sargenville, Dover-Foxcroft, Sebec, Atkinson. S-33.

– From the dam in Guilford downstream to the Sebec-Atkinson bridge (includes tributaries upstream to the first road crossing): Open to open water fishing from January 1 – December 31. S-6, S-19, S-33.

– From the Sebec/Atkinson bridge to the confluence with Penobscot River (includes tributaries upstream to the first road crossing): Remains open from October 1 – November 30: S-6, S-7, S-33.

PLEASANT LAKE, BIG, T9&10 R11 WELS. **B.** S-4, S-16, S-25.

PLEASANT POND, Orneville Twp. **A.** Remains open from October 1 – November 30: S-7.

PLEASANT POND, BIG AND TRIBUTARIES, TA R11 WELS. **CI.** S-1, S-6, S-17, S-25.

PLEASANT POND, LITTLE, T10 R11 WELS. **CI.** S-5, S-19, only 1 trout may exceed 12 inches.

PLEASANT POND, LITTLE AND

TRIBUTARIES, TA R11 WELS. **CI.** S-5, S-19, S-20.

PLEASANT RIVER AND ALL TRIBUTARIES, Brownville. S-33. From Brownville bridge to Route 11 bridge: From August 16 – September 30: S-5. Total daily bag limit for trout, landlocked salmon and togue: 1 fish.

PLEASANT RIVER, EAST BRANCH, TB R11 WELS, TB R10 WELS, T4&5 R9 NWP. S-33. From the TA R11-TB R11 WELS town line to Upper Ebeemee Lake in T4 R9 NWP: S-6, S-17, S-33. Minimum length limit on landlocked salmon: 10 inches.

PLEASANT RIVER, WEST BRANCH, Williamsburg Twp. S-30, S-33.

PLEASANT RIVER, WEST BRANCH AND TRIBUTARIES, Bowdoin College Grant East, Beaver Cove, Shawtown Twp. S-33. From Stair Falls upstream to the red markers on outlet of First West Branch Pond: S-4, S-33.

POGY POND, T4 R9 WELS. **CI.** S-4. The use of motor boats or outboard motors is prohibited. Closed to the taking of live baitfish.

POLAND POND, T7 R14 WELS. **CI.** S-6, S-17.

POLLY POND, T3 R11 WELS. **CI.** S-5.

POLLYWOG POND AND TRIBUTARIES, T1 R11 WELS, Rainbow Twp. **CI.** S-6, S-17, S-25.

PORTAGE POND, UPPER, T9 R11 WELS. **CI.** S-4.

PRENTISS POND, T1 R11 WELS. **CI.** S-5, S-17.

PRESCOTT POND, Elliottsville. **CI.** S-4.

PRIESTLY LAKE, T10 R13 WELS. **CI.** S-4. All brook trout caught must be released alive at once.

PRONG POND, Beaver Cove, Greenville. **A.** S-19. Open to open water fishing from April 1 – November 30: S-19.

PUNCHBOWL POND, Blanchard Twp. **CI.** S-6, S-17.

RABBIT POND AND TRIBUTARIES, Elliottsville. **CI.** S-4. Remains open from October 1 – November 30: S-6, S-7.

RABBIT POND, T1 R11 WELS. **CI.** S-4.

RAGGED LAKE, T2&3 R13 WELS. **B.** S-16. Remains open to open water fishing from October 1 – November 30: S-6, S-7.

RAGGED POND, T9 R10 WELS. **CI.** S-5, S-19.

RAGGED POND, LITTLE, T9 R10 WELS. **CI.** S-4.

RAGGED STREAM (TRIBUTARY TO CARIBOU LAKE), T2 R12 WELS. S-1.

RAINBOW LAKE AND DEADWATERS AND THEIR TRIBUTARIES, Rainbow Twp. **CI.** S-6, S-17.

RAYS MILL POND, T7 R9 NWP. **CI.** S-4.

REED POND, BIG, AND

TRIBUTARIES AND OUTLET DOWNSTREAM TO REED DEADWATER, T8 R10 WELS. **CI.** S-6. Daily bag limit on brook trout: 2 fish. All Arctic char must be released alive at once. Closed to the taking of live baitfish.

REED POND, LITTLE, T8 R10 WELS. **CI.** S-6, S-16.

RIPOGENUS LAKE, T3 R11&12 WELS. **B.** S-2, S-3. Daily bag limit on landlocked salmon: 3 fish, only 1 may exceed 18 inches.

RIPOGENUS POND, T4 R12 WELS. **CI.** S-4.

ROACH POND, FIRST AND NORTH INLET, Frenchtown Twp. **CI.** S-4, S-19, S-26.

ROACH POND, SECOND, T1 R12 WELS. **CI.** S-4, S-16, S-22.

ROACH POND, FOURTH, Shawtown Twp. **CI.** S-4, S-16. Remains open from October 1 – November 30: S-6, S-7.

ROACH POND, THIRD, Shawtown Twp. **CI.** S-4, S-16. Remains open from October 1 – November 30: S-6, S-7.

ROACH POND, SIXTH, Shawtown. **CI.** S-4.

ROACH POND, SEVENTH, TA R11 WELS. **CI.** S-6, S-17.

ROACH RIVER, T1 R12&13, Shawtown Twp., Frenchtown Twp., Spencer Bay Twp.

– From the First Roach Pond dam downstream to the red markers on the shores of Moosehead Lake: Open to fishing from April 1 – September 30: S-1, S-5, S-7.

– From the red markers at the outlet of Second Roach Pond to the red markers at the confluence with North Inlet: Open to fishing May 1. S-6, S-19, S-22.

ROARING BROOK, Williamsburg Twp. S-30.

ROARING BROOK POND, T7 R9 NWP. **B.**

ROCKY POND, T2 R9 WELS. **CI.** S-4, S-19. The use of motor boats or outboard motors is prohibited. Closed to the taking of live baitfish. Remains open from October 1 – November 30: S-6, S-7.

ROCKY POND, T3 R10 WELS. **CI.** S-5, S-17. The use of motor boats or outboard motors is prohibited. Closed to the taking of live baitfish.

ROCKY POND, T3 R11 WELS. **CI.** S-6, S-18. Remains open from October 1 – November 30: S-6, S-7.

ROCKY POND, BIG AND TRIBUTARIES, TA R11 WELS. **CI.** S-6, S-17.

ROCKY POND, LITTLE, TA R11 WELS. **CI.** S-5, S-7.

ROCKY POND, LITTLE, T3 R10 WELS. **CI.** S-5, S-17. The use of motor boats or outboard motors is prohibited. Closed to the taking of live baitfish.

ROSS (CHEMQUASABAMTICOOK) LAKE, T9&10 R15 WELS. **B.** S-16, S-25. Daily bag limit on whitefish: 1 fish. Minimum length limit on whitefish: 18 inches.

ROUND POND (CAVERLY POND), T2 R9 WELS. **CI.** S-4, S-19. The use of motor

SPECIAL RULES: NORTHERN & WESTERN COUNTIES

boats or outboard motors is prohibited. Closed to the taking of live baitfish. Remains open from October 1 - November 30: S-6, S-7.

ROUND POND, T6 R11 WELS. (See Allagash Wilderness Waterway - page 45.)

ROUND POND, T7 R14 WELS. **B.**

ROUND POND, T7 R8&9 WELS. **CI, CO.** S-6, S-7.

ROUND POND, Trout Brook Twp. **CI.** S-4. The use of motor boats or outboard motors is prohibited. Closed to the taking of live baitfish.

ROUND POND AND TRIBUTARIES, TA R11 WELS. **CI.** S-6.

ROUND POND, LITTLE AND TRIBUTARIES, T8 R13 WELS. (See Allagash Wilderness Waterway - page 45.)

RUBBERNECK POND, TA R11 WELS. **CI.** S-5, S-17.

RUM POND AND TRIBUTARIES, Greenville, Bowdoin College Grant West. **CI.** S-6, S-19, S-20.

RUSSELL POND, T4 R9 WELS. **CI.** S-4. The use of motor boats or outboard motors is prohibited. Closed to the taking of live baitfish.

RUSSELL POND, UPPER, T9 R14 WELS. **CI.** S-4.

SALMON POND, T4 R13 WELS. **CI.** S-6, S-16. Remains open from October 1 - November 30: S-6, S-7.

SALMON POND, Greenville. **CI.** S-6, S-7.

SALMON STREAM POND, Guilford. Closed to all fishing.

SANDY STREAM POND, Mount Katahdin. **CI.** S-4. The use of motor boats or outboard motors is prohibited. Closed to the taking of live baitfish.

SAWYER POND, Greenville. **A.** S-8, S-19. Open to open water fishing from April 1 - November 30: S-19.

SCHOODIC LAKE, Lakeview Plt., T4 R9 NWP, Brownville. **B.** S-2, S-3, S-13, S-19, S-22, S-27. Minimum length limit on landlocked salmon: 21 inches.

SEBEC LAKE, Willimantic, Dover-Foxcroft, Bowerbank, Sebec. S-2, S-3, S-22. Open to ice fishing January 15 - March 15.

SEBEC RIVER, Milo, Sebec. S-33. From the dam at Route 6 in Milo downstream to the Piscataquis River: S-19. Remains open from October 1 - November 30: S-6, S-7.

SEBOIS LAKE, T4 R9 NWP, Lakeview Plt. **B.** S-19, only 1 trout may exceed 14 inches. No size or bag limit on largemouth bass. Remains open to open water fishing from October 1 - December 31: S-6, S-7.

SECRET POND AND TRIBUTARIES, Greenville. **CI.** S-6, S-19, S-20.

SECRET POND AND TRIBUTARIES, Elliottsville Twp. **CI.** S-4.

SEWALL POND, T3 R11 WELS. **CI.** S-6.

SEWALL DEADWATER POND, T9 R10 WELS. **CI.** S-4.

SHACK POND, Lobster Twp. **CI.** S-4.

SHADOW POND AND TRIBUTARIES, Greenville. **CI.** Open to open water fishing from April 1 - November 30: S-4, S-19.

SHALLOW LAKE (LITTLE), T7 R14 WELS. **CI.** S-6, S-17.

SHIRLEY BOG (WEST), Shirley. **CI.** S-4.

SHIRLEY POND, Shirley. **A.** S-8, S-19. Open to open water fishing from April 1 - November 30: S-19.

SILVER LAKE, Katahdin Iron Works Twp. **B.** S-33. Tributaries: S-33.

SING SING POND AND TRIBUTARIES, T1 R11 WELS. **CI.** S-6, S-17.

SIX PONDS #3, T4 R4 WELS. **CI.** S-4. The use of motor boats or outboard motors is prohibited. Closed to the taking of live baitfish.

SIX PONDS #4, T4 R4 WELS. **CI.** S-4. The use of motor boats or outboard motors is prohibited. Closed to the taking of live baitfish.

SLAUGHTER POND, T3 R11 WELS. **CI.** S-5.

SMITH POND, Elliottsville Twp. **CI.** S-6, S-17. Remains open from October 1 - November 30: S-6, S-7.

SNAKE POND, T7 R11 WELS. **CI.** S-6, S-16.

SNOW'S POND, Dover-Foxcroft. **A.** S-19. Motorboats prohibited. Open to open water fishing from April 1 - November 30: S-19.

SOURDNAHUNK LAKE, T5 R11 WELS. **CI.** S-5.

SOURDNAHUNK LAKE, LITTLE (LITTLE NESOWADNEHUNK), T5 R11 WELS. **CI.** S-5, S-17. Motorboats prohibited.

SOURDNAHUNK (NESOWADNEHUNK) THOROUGHFARE, T4 R10. Closed to all fishing: that portion of the thoroughfare between Sourdناهunk (Nesowadnehunk) Lake and the dam northerly from the dam for approximately 1,000 feet to red markers set on the shore.

SOURDNAHUNK STREAM (NESOURDNAHUNK STREAM), T4 R10 WELS, etc. S-5, except that from the downstream side of the bridge at Nesourdnahunk Field to the downstream side of the bridge at Foster Field: fishing restricted to the use of single hook artificial lures only.

SOUTH POND, Monson. **CI.** S-6, S-17. Remains open from October 1 - November 30: S-6, S-7.

SOUTH BRANCH POND, LOWER, T5 R9 WELS. **CI.** S-4. The use of motor boats or outboard motors is prohibited. Closed to the taking of live baitfish.

SOUTH BRANCH POND, UPPER AND TRIBUTARIES, T5 R9 WELS. **CI.** S-4. The use of motor boats or outboard motors is prohibited. Closed to the taking of live baitfish.

SPECTACLE POND AND

TRIBUTARIES, Blanchard Twp. **CI.** S-6, S-17.

SPECTACLE PONDS, UPPER AND LOWER, Monson. **CI.** S-19. Remains open from October 1 - November 30: S-6, S-7.

SPIDER LAKE, T9 R11&12 WELS. **B.** S-16. Daily bag limit on whitefish: 1 fish. Minimum length limit on whitefish: 18 inches.

SPRING POND, T7 R10 WELS. **CI.** S-5, S-17.

SPRUANCE POND AND TRIBUTARIES, TA R11 WELS. **CI.** S-6.

SPRUCE MOUNTAIN POND, TB R11 WELS. **CI.** S-4, S-17.

STINKING BROOK, Williamsburg Twp. **CI.** S-30.

STRATTON POND, Rainbow Twp. **CI.** S-6.

STUMP POND, T3 R10 WELS. **CI.** S-4. The use of motor boats or outboard motors is prohibited. Closed to the taking of live baitfish.

SUCKER BROOK POND, Katahdin Iron Works Twp. **A.**

TELOS LAKE, T6 R11 WELS. (See Allagash Wilderness Waterway - page 45.)

TEN FORTY POND, T2 R12 WELS. **CI.** S-6, S-17. Remains open from October 1 - November 30: S-6, S-7.

THANKSGIVING POND, Blanchard Twp. **CI.** S-4.

THIRD LAKE (MATAGAMON THIRD LAKE), T7 R10 WELS. **CI.** S-19. Remains open from October 1 - November 30: S-6, S-7.

THISELL POND AND TRIBUTARIES AND OUTLET DOWN TO RED MARKER AT NATURAL BARRIER, T5 R11 WELS. **CI.** S-6, S-16.

TOGUE POND, LOWER, T2 R9 WELS. **B.** S-19, only 1 trout may exceed 14 inches. Open to the taking and use of live baitfish. Motorboats over 10 horsepower are prohibited. Daily bag and possession limit on smelts: 1 quart. Closed to the taking of smelts from midnight to noon each day. Remains open to open water fishing from October 1 - December 31: S-6, S-7.

TOGUE POND, UPPER, T2 R9 WELS. **A.** Open to the taking and use of live baitfish. Motorboats over 10 horsepower are prohibited. Remains open from October 1 - November 30: S-7.

TRACY POND, T3 R10 WELS. **CI.** S-4. The use of motor boats or outboard motors is prohibited. Closed to the taking of live baitfish.

TRAVELER POND, T5 R9 WELS. **CI.** S-4. The use of motor boats or outboard motors is prohibited. Closed to the taking of live baitfish.

TROUT POND, Bowdoin College Grant West. **CI.** S-4.

TROUT POND, Moosehead Junction Twp. **CI.** S-5, S-17. Motorboats prohibited. From September 15 - September 30: daily limit: 1 trout.

TROUT POND, TA R12 WELS. **CI.** Remains open from October 1 - November 30: S-6, S-7.

TUMBLEDOWN DICK POND, T1 R11 WELS. **CI.** S-4.

TURTLE POND, Lake View Plt. **CI.** S-4, S-19. Remains open from October 1 - November 30: S-6, S-7.

TWIN LAKES, NORTH AND SOUTH. (See Pemadumcook Chain of Lakes.)

TWIN PONDS, T2 R9 WELS. **CI.** S-6, S-17.

TWIN PONDS, NO. 1 AND NO. 2, T4 R9 WELS. **CI.** S-4. Only 1 trout may exceed 14 inches. The use of motor boats or outboard motors is prohibited. Closed to the taking of live baitfish.

UMBAZOOKSUS LAKE, T6 R13 WELS. **A.**

UNNAMED POND (POWER TROUT POND), Moosehead Junction Twp. **CI.** Open to open water fishing from April 1 - November 30: S-19.

UNNAMED POND, T6 R15 WELS. **CI.** S-4.

WADLEIGH POND, BIG, T8 R15 WELS. **CI.** S-6, S-7. Closed to the taking of live baitfish.

WADLEIGH POND, LITTLE, T8 R15 WELS. **CI.** S-5, S-18.

WADLEIGH POND AND TRIBUTARIES, T1 R11 WELS. **CI.** S-6, S-17, S-25.

WASSATAQUIK LAKE, T4 R10 WELS. **CI.** S-4.

WASSATAQUIK LAKE, LITTLE, T4 R10 WELS. **CI.** S-4.

WEBSTER LAKE, T6 R10&11 WELS, **B.** S-17, S-25. Open to the use and taking of live baitfish. Minimum length limit on whitefish: 16 inches.

WEBSTER STREAM, T6 R10 WELS, etc.

- From the Telos Lake Dam downstream to Webster Lake (known as the Telos Cut): S-6, S-17.

- From Webster Lake to the confluence with the East Branch of the Penobscot River: S-6, S-17.

WEED POND, T4 R9 WELS. **CI.** S-4.

WEST BRANCH POND, FIRST AND TRIBUTARIES AND OUTLET DOWN TO THE RED MARKERS, Shawtown Twp. **CI.** S-5.

WEST BRANCH PONDS, SECOND, THIRD, FOURTH AND TRIBUTARIES, Shawtown Twp. **CI.** S-5.

WHETSTONE BROOK, Williamsburg Twp. S-30.

WHETSTONE POND AND OUTLET DOWN TO THE DAM, Blanchard Twp. **CI.** S-1, S-3, S-19, S-22, S-23.

WHIDDEN POND #1, Mount Katahdin. **CI.** S-4.

WHIDDEN POND #2, Mount Katahdin. **CI.** S-4.

WHIDDEN POND #3, Mount Katahdin. **CI.** S-4.

WILLIAMS POND, T4 R11 WELS. **CI. S-4.**

WILSON POND, LITTLE, Elliottsville. **CI. S-4.**

WILSON POND, LOWER, Greenville, T8 R10 NWP. **B. S-4, S-17, S-26.** All landlocked salmon caught while ice fishing must be released alive at once.

WILSON POND, UPPER AND TRIBUTARIES AND THOROUGHFARE TO LOWER WILSON POND, Greenville, Bowdoin College Grant West. **CI. S-4, S-17, S-26.** North Brook and South Brook (Upper Wilson Pond tributaries) from red markers set at mouth of brook upstream to red markers set at first road, bridge, respectively: Closed to all fishing.

WILSON STREAM, Willimantic. **S-1.** From Tobey Falls downstream to Sebec Lake: Closed to fishing from August 16 – September 30.

WINDY PITCH POND, T3 R10 WELS. **CI. S-5.**

WOODMAN POND AND TRIBUTARIES, Rainbow Twp. **CI. S-6, S-17.**

YOKE PONDS AND TRIBUTARIES, TA R11 WELS. **CI. S-5, S-19, S-20.**

ALLAGASH WILDERNESS WATERWAY

A. The following Allagash Wilderness Waterway waters in Piscataquis County are open to ice fishing with the special rule(s) indicated after each - see pages 19 and 66. ALL OTHER AWW WATERS ARE CLOSED TO ICE FISHING.

Allagash Lake, T7&8 R14 WELS. Open to fishing for all fish during the month of February only. **S-4, S-8** (except that 5 lines may be used from sunset to sunrise while fishing for cusk), **S-16.** Minimum length limit on whitefish: 16 inches. The use of motorized equipment is prohibited.

Chamberlain Lake, including Round Pond and Telos Lake, T5&6 R11 WELS, T6&7 R12 WELS, T7&8 R13 WELS. **B. S-21.** Minimum length limit on whitefish: 16 inches. Closed area: that portion from the mouth of Allagash Stream out to a straight line between two red markers, one set on the southwest shore near the Upper Crows Nest campsite, the other set on the northeast shore at the intersection of the T7 R13/ T8 R13 township line with the lakeshore.

Churchill Lake (including Heron Lake), T9&10 R12 WELS, T9 R13 WELS. **B. S-16.** Daily bag limit on whitefish: 1 fish. Minimum length limit on whitefish: 18 inches.

Eagle Lake (including Round Pond), T7,8&9 R13 WELS, T7&8 R12 WELS. **B. S-16.** Daily bag limit on whitefish: 1 fish. Minimum length limit on whitefish: 18 inches.

B. The following Allagash Wilderness Waterway waters in Piscataquis County are open to open water fishing with the special rule(s) indicated after each - see page 66.

Allagash Lake, T7&8 R14 WELS. Only artificial lures with one hook - a single-pointed hook or a treble hook

- allowed. **S-16.** Minimum length on whitefish: 16 inches.

Allagash Stream (inlet to Allagash Lake) upstream from Allagash Lake to the T8 R15 township line (AWW boundary), T8 R14 WELS. Only artificial lures with one hook - a single-pointed hook or a treble hook - allowed. **S-16.** Minimum length on whitefish: 16 inches. From August 16 – September 30: Only artificial lures with one hook - a single-pointed hook or a treble hook - allowed. Minimum length limit on trout: 12 inches. Total daily bag limit on trout and togue: 1 fish. Minimum length on whitefish: 16 inches.

Allagash Stream (outlet of Allagash Lake) from Allagash Lake downstream to Little Round Pond, T8 R13&14 WELS. **S-6, S-16.** Minimum length on whitefish: 16 inches. From August 16 - September 30: **S-6.** Minimum length limit on trout: 12 inches. Total daily bag limit on trout and togue: 1 fish. Minimum length on whitefish: 16 inches.

Allagash Stream from Little Round Pond downstream to the red markers at the trestle on Chamberlain Lake, T8 R13 WELS. **S-6, S-21.** Minimum length on whitefish: 16 inches. From August 16 – September 30: Closed to all fishing.

Allagash River, from Churchill Dam downstream to the red markers at the confluence of Chisolm Brook, T10 R12 WELS. **S-6, S-16.** From August 16 – September 30: **S-6.** Minimum length limit on trout: 12 inches. Total daily bag limit on trout and togue: 1 fish. Please refer to law regarding fishways on page 12.

Chamberlain Lake, including Round Pond and Telos Lake, and their tributaries (except Allagash Stream), upstream to the Allagash Wilderness Waterway blazed line, T5&6 R11 WELS, T6&7 R12 WELS, T7&8 R13 WELS, etc. **S-21.** Minimum length limit on whitefish: 16 inches.

Churchill Lake (including Heron Lake) and tributaries, upstream to the Allagash Wilderness Waterway blazed line, T9 R12 WELS, etc. **S-16.** Daily bag limit on whitefish: 1 fish. Minimum length limit on whitefish: 18 inches. From August 16 – September 30: tributaries open with a total daily bag limit on trout and togue of 1 fish. **S-6.** Please refer to law regarding fishway dams on page 12.

Eagle Lake (including Round Pond) and tributaries, upstream to the Allagash Wilderness Waterway blazed line, T9 R13 WELS etc. **S-16.** Daily bag limit on whitefish: 1 fish. Minimum length limit on whitefish: 18 inches. From August 16 – September 30: tributaries open with a total daily bag limit on trout and togue of 1 fish, **S-6.**

Little Round Pond and tributaries, upstream to the Allagash Wilderness Waterway blazed line, T8 R13 WELS. **S-6, S-16.**

C. The following Allagash Wilderness Waterway waters in Aroostook County are open to open water fishing with the special rule(s) indicated after each - see page 66.

Allagash River,

- From Long Lake Dam downstream to Allagash Falls (Including Round Pond, T13 R12 WELS) and all tributaries. **S-4.** From August 16 – September 30: **S-6.** Total daily bag limit on trout and togue: 1 fish.

- From Allagash Falls downstream to the confluence with the St. John River. **S-13.** From October 1 – November 30: **S-6, S-13.** Open to taking bass and muskellunge only.

Long Lake and outlet to Long Lake Dam (including Harvey Pond) and tributaries, upstream to the Allagash Wilderness Waterway blazed line, T11&12 R13 WELS. **S-16.** Minimum length on whitefish: 18 inches. From August 16 – September 30: tributaries open with a total daily bag limit on trout and togue of 1 fish, **S-6.** Minimum length on whitefish: 18 inches.

Umsaskis Lake (including thoroughfare to Long Lake) and tributaries, upstream to the Allagash Wilderness Waterway blazed line, T11 R13 WELS. **S-16.** Minimum length on whitefish: 18 inches. From August 16 – September 30: tributaries open with a total daily bag limit on trout and togue of 1 fish, **S-6.** Minimum length on whitefish: 18 inches.

AWW Watercraft Restrictions (Summary):

A. From the south end of Telos Lake to the north end of Chamberlain Lake, the use of all models of personal watercraft (PWC), hovercraft, airboats, racing boats, and pontoon boats is prohibited.

B. From Lock Dam Stream, where it enters Eagle Lake north to Twin Brook Rapids, only canoes without motors or motors not exceeding 10 hp, may be used on the watercourse.

C. On Allagash Lake and Allagash Stream to the red markers at the entrance of Chamberlain Lake, all watercraft are prohibited except canoes without motors.

D. Except on Telos and Chamberlain Lakes, the use of inflatable watercraft is prohibited.

E. Water skiing or other activities in which individuals are towed behind watercraft are prohibited.

For a complete copy of regulations or other information on the use of the Allagash Wilderness Waterway, write to: DACF, Bureau of Parks and Lands, 22 SHS, Augusta, ME 04333-0022.

SOMERSET COUNTY

.....
Waters open to ice fishing are listed with an A or a B code which defines the winter fishing season. All other waters are closed to ice fishing.

For regulations on waters in Indian Territory (S-30) see page 53.
.....

ALDER POND, Alder Brook Twp. **CI. S-6, S-17.**

ATTEAN POND, Attean Twp. **CI. S-13, S-19.** Remains open from October 1 – November 30: **S-6, S-7, S-13.**

AUSTIN POND, Bald Mountain Twp. **CI. S-19.** Remains open from October 1 – November 30: **S-6, S-7.**

AUSTIN POND, LITTLE, Bald Mountain Twp. **CI.** Remains open from October 1 – November 30: **S-6, S-7.**

AUSTIN STREAM, Bingham, Moscow. Opens to fishing June 1. See also listing for Kennebec River tributaries.

BAKER FLOWAGE, Mayfield Twp. **CI. S-4.**

BAKER LAKE, T7 R17 WELS. **CI.** Closed to the taking of live baitfish. Remains open from October 1 – November 30: **S-6**, open to taking muskellunge only.

BAKER POND, Caratunk. **CI. S-4, S-17.**

BAKER POND, Solon. **B. S-19.** Remains open to open water fishing from October 1 – December 31: **S-6, S-7.**

BAKER POND, Tomhegan Twp. **CI. S-19.** Remains open from October 1 – November 30: **S-6, S-7.**

BAKER POND, T5 R6 BKP WKR. **CI. S-5, S-17.**

BAKER POND TRIBUTARIES, Hobbstown Twp., T5 R6 BKP WRK. **S-5.**

BAKER STREAM, King and Bartlett Twp., etc. (See Spencer Stream and tributaries.)

BALD MOUNTAIN POND AND TRIBUTARIES, Bald Mountain Twp. **CI. S-6, S-17.** Tributaries: **S-4.**

BALD MOUNTAIN STREAM, Bald Mountain Twp, Blanchard Twp. **S-4.**

BARKER POND, Cornville. **A. S-19.** Remains open from October 1 – November 30: **S-7.**

BARRETT POND, Holey Twp. **CI. S-5, S-16.** Motorboats over 10 horsepower prohibited.

BASIN POND, Pierce Pond Twp. **CI. S-4.** Remains open from October 1 – November 30: **S-6, S-7.**

BEANS (BEAN) POND, Pleasant Ridge Plt. **CI. S-5, S-19.** Remains open from October 1 – November 30: **S-5, S-7.**

BEAVER POND, Forsyth Twp. **CI. S-6, S-16.** Remains open from October 1 – November 30: **S-6, S-7.**

BECK POND, T3 R5 BKP WKR. **CI. S-5, S-17.**

BERRY POND, BIG, Johnson Mountain Twp. **CI. S-5, S-20.**

BERRY POND, LITTLE, Johnson Mountain Twp. **CI. S-5, S-17.** Motorboats prohibited.

BIG WOOD POND, Attean Twp, Dennistown Plt., Jackman. **B. S-3, S-13, S-19, S-22.** Remains open to open water fishing from October 1 – November 30: **S-6, S-7, S-13.** From December 1 – March 31: Open to ice fishing at night for cusk, smelts, and yellow perch.

BIG WOOD POND, LITTLE, Attean Twp., Dennistown Plt. **A. S-13, S-16.** Remains open from October 1 – November 30: **S-6, S-7, S-13.**

BILL MORRIS POND, T3 R5 BKP WKR. **CI. S-6, S-19, S-20.** Remains open

SPECIAL RULES: NORTHERN & WESTERN COUNTIES

from October 1 – November 30: S-6, S-7.

BLACK BROOK AND TRIBUTARIES, T3 R4 BKP WKR. From the confluence with the Dead River upstream to the Dead River Hatchery: Closed to fishing until June 1.

BLACK BROOK POND, Moxie Gore. **CI.** S-4, S-19. Remains open from October 1 – November 30: S-6, S-7.

BLACK HILL POND AND TRIBUTARIES AND OUTLET DOWN TO BARRIER DAM, Embden. **CI.** S-4. Remains open from October 1 – November 30: S-6, S-7.

BLAKESLEE LAKE, T5 R6 BKP WKR. **CI.** S-5, S-17.

BOBS POND, T4 R17 WELS. **CI.** S-4.

BOG POND, Hartland. **A.** Remains open from October 1 – November 30: S-7.

BOYNTON POND, Embden. **A.** Remains open from October 1 – November 30: S-7.

BRASSUA LAKE, Tomhegan Twp., Rockwood Strip, Taunton & Raynham Academy Grant, Sandwich Academy Grant, Brassua Twp. **B.** Closed to ice fishing is that portion southwest of a line between two red markers set on opposite shores at the entrance to Misery Cove, so-called. S-2, S-13, S-16, S-22 in lake and in all tributaries upstream to the red markers. Tributaries closed to the taking of smelts except Misery Stream. Closed after August 15 is that portion southwest of a line between two red markers set on opposite shores at the entrance to Misery Cove, so-called.

BUTLER POND, Kingfield, Lexington Twp. **CI.** S-4.

BUTLER POND, King and Bartlett Twp. **CI.** S-5, S-17.

CAMBRIDGE POND, Cambridge. **A.** Remains open from October 1 – November 30: S-7.

CANADA FALLS LAKE AND TRIBUTARIES UPSTREAM TO THE FIRST ROAD CROSSING, Pittston Academy Grant, Alder Brook Twp., Soldiertown Twp. **CI.** S-6, S-19.

CAPE HORN POND, Blake Gore, Prentiss Twp. S-30.

CARLTON POND (BOG), Detroit, Troy. **A.** Remains open from October 1 – November 30: S-7.

CARRABASSETT RIVER. (See Franklin County.)

CARRY POND, EAST, Carrying Place Twp. **CI.** S-6, S-17. Motorboats over 10 horsepower prohibited.

CARRY POND, MIDDLE, Carrying Place Twp. **CI.** S-4.

CARRY POND, WEST, Carrying Place Twp. **CI.** S-6, S-18, S-25.

CEDAR POND, Holeb Twp. **CI.** S-4.

CEDAR POND, T3 R5 BKP WKR. **CI.** S-4.

CENTER POND, Soldiertown Twp. **CI.** S-6, S-17.

CHASE POND, Moscow. **CI.** S-4. Remains open from October 1 – November 30: S-6, S-7.

CHASE STREAM, Moscow. Opens to

fishing June 1.

CHASE STREAM POND, Chase Stream Twp. **CI.** S-4.

CHASE STREAM POND, Misery Twp., Chase Stream Twp. **CI.** S-6, S-17.

CHASE STREAM POND, LITTLE, Misery Twp. **CI.** Remains open from October 1 – November 30: S-6, S-7.

CHENEY POND AND TRIBUTARIES, Prentiss Twp., Hammond Twp. **CI.** S-6, S-17.

CHUB POND, Chase Stream Twp. **CI.** S-6, S-17.

CLEAR POND, Pleasant Ridge Plt. (See Mill Pond.)

CLEARWATER POND, Attean Twp. **CI.** Remains open from October 1 – November 30: S-6, S-7.

CLEARWATER POND, Prentiss Twp. **CI.** S-6, S-16. Remains open from October 1 – November 30: S-6, S-7.

CLISH POND, T5 R20 WELS. **CI.** S-5.

COBURN POND, Moose River. **CI.** S-5.

COLD STREAM, West Forks Plt., Johnson Mountain Twp. from the Capitol Road bridge downstream to confluence with Kennebec River: S-6. From August 16 – September 30: S-7.

COLD STREAM POND, Parlin Pond Twp. **CI.** S-5, S-19, S-20.

CROCKER POND, Dennistown Plt. **CI.** S-19. Remains open from October 1 – November 30: S-6, S-7.

DAVIS POND, T5 R6 BKP WKR. **CI.** S-4.

DAYMOND POND, Moose River. **CI.** S-5, S-17. Remains open from October 1 – November 30: S-5, S-7.

DEAD RIVER.

– From the outlet of Flagstaff Lake to the confluence with the Kennebec River at The Forks: S-6, S-13. Minimum length limit on brook trout, brown trout, rainbow trout, landlocked salmon and togue: 12 inches. Total daily bag limit for trout, landlocked salmon and togue: 2 fish. Remains open from October 1 – November 30: S-6, S-7.

– From Grand Falls to the red markers located near the confluence of Spencer Stream, including all unnamed tributaries: S-7.

DEAD STREAM POND, West Forks Plt. **CI.** S-5, S-17.

DECKER POND NO. 1, Caratunk. **CI.** S-6, S-17.

DECKER POND NO. 2, Caratunk. **CI.** S-6, S-17.

DEER POND, King and Bartlett Twp. **CI.** S-6, S-17.

DEMO POND, Rockwood Strip. **CI.** Remains open from October 1 – November 30: S-6, S-7.

DESOLATION POND, T8 R16 WELS. **CI.** S-5, S-17.

DIMMICK POND, BIG, Caratunk. **CI.** S-4. Remains open from October 1 – November 30: S-6, S-7.

DIMMICK POND, LITTLE, Caratunk. **CI.** S-4. Remains open from October 1 – November 30: S-6, S-7.

DIMMICK POND, MOUNTAIN, Caratunk. **CI.** S-4. Remains open from October 1 – November 30: S-6, S-7.

DINGLEY PONDS, THE THREE AND TRIBUTARIES AND OUTLETS, T4 R5 NBKP. **CI.** S-5.

DIXON POND, Pierce Pond Twp. **CI.** S-6.

DOLE POND, Dole Brook Twp. **CI.** S-4, S-17.

DORITY POND, Hammond Twp. **CI.** S-6, S-17.

DOUGLAS POND, Palmyra. **A.** Remains open from October 1 – November 30: S-7.

DUBOIS POND, Prentiss Twp. **CI.** S-6, S-17.

DUNCAN POND, Prentiss Twp. S-30.

DURGIN POND, Johnson Mountain Twp. **CI.** S-5, S-17. Motorboats prohibited.

EAST POND, Smithfield, Oakland. (See Kennebec County.)

EAST POND STREAM (THE SERPENTINE), Smithfield. From East Pond to the dam in Smithfield Village. **A.**

ELLIS POND, Chase Stream Twp. **CI.** S-5, S-16.

ELVIS POND, King & Bartlett Twp. **CI.** S-5, S-17.

EMBDEN POND, Embden. **B.** S-2, S-3, S-19, S-22. The holding of any live baitfish not taken in Embden Pond is prohibited.

ENCHANTED (BULLDOG) POND AND TRIBUTARIES, Upper Enchanted Twp. **CI.** S-6.

ENCHANTED POND, LITTLE, Upper Enchanted Twp. **CI.** S-5.

ENCHANTED POND, LOWER, Lower Enchanted Twp. **CI.** S-4.

EVERETT POND, King & Bartlett Twp. **CI.** S-5, S-17.

FAHI POND, Embden. **A.** S-19. Motorboats over 10 horsepower prohibited. Remains open from October 1 – November 30: S-6, S-7.

FAIRFIELD RECREATION (PAL) PONDS, Fairfield. S-9.

FELKER POND, King & Bartlett Twp. **CI.** S-5, S-17.

FERGUSON STREAM, a tributary of Cambridge Pond, Cambridge, etc. From Cambridge Pond upstream to the natural falls marked by red markers: S-4.

FERNALD POND, Pierce Pond Twp. **CI.** S-4.

FERNALD POND, Parlin Pond Twp., Johnson Mountain Twp. **CI.** S-5, S-17.

FISH POND, Hobbstown Twp. **B.** S-13, S-17.

FISH POND, Pierce Pond Twp. **CI.** S-5.

FISH POND, Thorndike Twp. **CI.** S-6, S-17.

FISH POND, Moxie Gore. **CI.** S-4. Remains open from October 1 – November 30: S-6, S-7.

FISH POND, BIG AND THOROUGHFARE (TRIBUTARY STREAM UPSTREAM TO LITTLE FISH POND), Holeb Twp. S-30.

FISH POND, LITTLE, Alder Brook Twp. **CI.** S-5, S-17.

FISH POND, LITTLE, Holeb Twp. S-30.

FISHER PONDS, T4 R5 NBKR. **CI.** S-4.

FLAGSTAFF LAKE, Flagstaff Twp., Bigelow Twp., Dead River Twp. **A.** Remains open from October 1 – November 30: S-7.

FLATIRON POND, Chase Stream Twp. **CI.** S-4.

FOGG POND, Long Pond Twp. **CI.** S-4.

FOLEY PONDS (4), Comstock Twp. **CI.** S-6, S-17.

FROST POND, T4 R5 NBKP. **CI.** S-4.

FRYPAN POND, Sqauretwn Twp. **CI.** S-5, S-17. Motorboats prohibited.

GAMMON POND, New Portland. **A.** S-13. Remains open from October 1 – November 30: S-7, S-13.

GANDER POND, Dennistown Plt. **CI.** S-4.

GILMAN POND, New Portland, Lexington Twp. **A.** S-13. Remains open from October 1 – November 30: S-7, S-13.

GORDON POND, Upper Enchanted Twp. **CI.** S-4.

GRACE POND, Upper Enchanted Twp. **CI.** S-5.

GRASS POND, Pierce Pond Twp. **CI.** S-6, S-17.

GRASSY POND, Holeb Twp. S-30.

GRENIER POND, BIG, T4 R5 NBKR. **CI.** S-6, S-16.

GRENIER POND, LITTLE, AND TRIBUTARIES AND OUTLET (FROM LITTLE GRENIER POND TO MIDDLE GRENIER POND), T4 R5 NBKP. **CI.** S-4.

GRENIER POND, MIDDLE AND TRIBUTARIES AND OUTLET (FROM MIDDLE GRENIER POND TO BIG GRENIER POND), T4 R5 NBKP. **CI.** S-4.

GULF STREAM, Moscow. Opens to fishing June 1. See also listing for Kennebec River tributaries.

GULLIVER BROOK, Plymouth Twp. S-1. From Seboomook Lake upstream to the first road crossing: S-1, S-4, S-19.

HALE POND, Alder Brook Twp. **CI.** Remains open from October 1 – November 30: S-6, S-7.

HALFMOON POND, St. Albans. **A.** Remains open from October 1 – November 30: S-7.

HALL POND, Prentiss Twp. S-30.

HALL POND OUTLET (INLET STREAM TO DUNCAN POND), Prentiss Twp. S-30.

HANCOCK POND, Embden, Lexington Twp. **B.** CLOSED TO ICE

FISHING is that portion within 200 yards of the intake of the water supply of the towns of Anson, North Anson, and Madison. S-3, S-19, S-26.

HEALD POND, Caratunk. **CI.** S-5.

HEALD POND, T3 R5 BKP WKR. **CI.** S-4.

HEALD POND, LITTLE AND WEE, Caratunk. **CI.** S-4.

HEALD POND AND TRIBUTARIES, Moose River. **CI.** S-4.

HELEN POND, Pierce Pond Twp. **CI.** S-6.

HICKS POND, Palmyra. **A.** Remains open from October 1 – November 30: S-7.

HIGH POND, Pierce Pond Twp. **CI.** S-6.

HIGHER POND, Pierce Pond Twp. **CI.** S-4.

HIGHT POND, Skowhegan. **CI.** S-9.

HILL POND AND TRIBUTARIES, T4 R5 NBKP. **CI.** S-4.

HOLEB POND, Holeb Twp., Attean Twp. **B.** S-13, S-19. Remains open to open water fishing from October 1 – November 30: S-6, S-7, S-13. From December 1 – March 31: Open to ice fishing at night for cusk, smelt, and yellow perch.

HORSESHOE POND, Attean Twp. **CI.** S-6, S-17.

HORSESHOE POND, Chase Stream Twp. **CI.** S-5, S-20. Daily bag limit on trout: 5 fish.

HORSESHOE POND, East Moxie Twp. **CI.** S-6, S-17.

HORSESHOE POND AND TRIBUTARIES, Parlin Pond Twp. **CI.** S-5, S-18.

HORSESHOE POND, Pierce Pond Twp. **CI.** S-6, S-17. Remains open from October 1 – November 30: S-6, S-7.

HORSESHOE POND, T3 R5 BKP WKR. **CI.** S-5, S-17.

HURRICANE POND, T5 R20 WELS. **CI.** S-4.

HUSTON BROOK, Dead River Twp. (See Franklin County.)

HUSTON BROOK POND, Dead River Twp. **CI.** S-5.

HUTCH POND, Hammond Twp. **CI.** S-4.

INDIAN POND, Indian Stream Twp., Chase Stream Twp., Sapling Twp. **B.** S-2, S-3, S-19, S-22. Minimum length on bass: 12 inches. Remains open to open water fishing from October 1 – December 31: S-6, S-7.

INDIAN POND, Lexington Twp. **A.** S-19. Remains open from October 1 – November 30: S-6, S-7.

INDIAN POND, BIG, St. Albans. **B.** S-2, S-3. Remains open to open water fishing from October 1 – December 31: S-6, S-7.

INDIAN POND, LITTLE, Lexington Twp. **A.** Remains open from October 1 – November 30: S-7.

INDIAN POND, LITTLE, St. Albans. **A.** Remains open from October

1 – November 30: S-7.

INDIAN POND, LITTLE, Squaretown Twp. **CI.** Remains open from October 1 – November 30: S-6, S-7.

INDIAN STREAM, Saint Albans, Palmyra. S-19.

IRON POND, Hobbstown Twp. **CI.** S-5.

IRONBOUND POND, Alder Brook Twp. **CI.** S-5, S-16.

IRONBOUND (WENTWORTH) POND, Solon, Athens. **B.** S-19. Remains open to open water fishing from October 1 – December 31: S-6, S-7.

ISLAND POND, Chase Stream Twp. **CI.** S-5, S-7.

JACKSON BROOK, Bingham. Opens to fishing June 1. See also listing for Kennebec River tributaries.

JACKSON POND AND TRIBUTARIES, Concord Twp. **CI.** S-4. Remains open from October 1 – November 30: S-6, S-7.

JIM POND, LITTLE, King and Bartlett Twp. (See Franklin County.)

JONES POND, Bald Mountain Twp. **CI.** S-6, S-17.

KENNEBEC RIVER. The Kennebec River regulations are presented on page 50, except for the East Outlet, West Outlet, and the tributaries sections listed below. Under the Reach heading, identify the section you will be fishing. Then read across for the regulations that apply.

Kennebec River Tributaries in Concord Twp., Bingham and Moscow (below Wyman Dam). Open to fishing from June 1 – September 30 except the following sections which are open under General Law seasons:

- That portion of Austin Stream in Moscow north of the falls as marked by red markers.
- That portion of Gulf Stream upstream of Deadwater Road in Moscow.
- That portion of Jackson Brook in Bingham north of Goodrich Road bridge.
- That portion of Martin Stream in Concord Twp.
- That portion of Mill Stream in Concord Twp.
- That portion of Mink Brook north of Pierce Hill Road in Moscow.

KENNEBEC RIVER, EAST OUTLET. From Moosehead Lake downstream to the red markers at Indian Pond: From April 1 – September 30: S-5. Total daily bag limit for trout, landlocked salmon and togue: 1 fish. Minimum length on trout, landlocked salmon and togue: 14 inches. From October 1 – 31: S-5, S-7.

– From the dam at Moosehead Lake to yellow markers at tail of Beach Pool: Open to fishing from November 1 – March 31: S-5, S-7.

KENNEBEC RIVER, WEST OUTLET, Taunton and Raynham Academy Grant, Sapling Twp. Open to fishing from April 1 – August 15: S-19. From August 16 – March 31: S-6, S-19. All landlocked salmon caught must be released alive at once.

KILGORE POND, Pierce Pond Twp., Bowtown Twp. **CI.** S-6, S-16.

KILGORE POND, UPPER, Pierce Pond Twp., Bowtown Twp. **CI.** S-6, S-17. Remains open from October 1 – November 30: S-6, S-7.

KING AND BARTLETT LAKE, King and Bartlett Twp. **CI.** S-4, S-17.

KING LAKE, LITTLE, AND TRIBUTARIES AND OUTLET TO BARRIER DAM, King and Bartlett Twp. **CI.** S-4, S-17.

KING POND, Bowtown Twp. **CI.** S-6, S-19.

KINGSBURY POND AND INLET FROM MAYFIELD POND, Mayfield Twp. **B.** S-3, S-21, S-22. During the open water season pond is closed to taking smelts from midnight to noon. Remains open to open water fishing from October 1 – December 31: S-6, S-7.

KNIGHTS POND, Squaretown Twp. **CI.** S-4, S-19. Remains open from October 1 – November 30: S-6, S-7.

LAKE GEORGE, Skowhegan, Canaan. **B.** S-3, S-19. Remains open to open water fishing from October 1 – December 31: S-6, S-7.

LANE POND, Comstock Twp. **CI.** S-6, S-17.

LANE POND, LITTLE, Hammond Twp. **CI.** S-4. Remains open from October 1 – November 30: S-6, S-7.

LANG POND, Parlin Pond Twp. **CI.** S-5, S-17.

LANG POND, LITTLE, Parlin Pond Twp. **CI.** S-5, S-17.

LILY POND, Concord Twp. **CI.**

LILY (MERRILL) POND, Concord Twp. **A.** Remains open from October 1 – November 30: S-7.

LINE POND, T5 R20 WELS. **CI.** S-4.

LONE JACK POND, Johnson Mountain Twp. **CI.** S-5, S-17. Motorboats prohibited.

LONG BOG, Holeb Twp. **CI.** S-4.

LONG POND, Taunton & Raynham Academy Grant. **CI.** Open to fishing from April 1 – November 30: S-19.

LONG POND, King and Bartlett Twp. **CI.** S-5, S-17.

LONG POND, Dole Brook Twp. **CI.** S-4, S-17, S-25.

LONG POND AND TRIBUTARIES, Forsyth Twp., Holeb Twp. **CI.** Motorboats over 10 horsepower prohibited. Remains open from October 1 – November 30: S-6, S-7.

LONG POND, Jackman, Long Pond Twp. **B.** S-13, S-19. Remains open to open water fishing from October 1 – December 31: S-6, S-7, S-13. Churchill Stream and Upper Churchill Stream from Long Pond upstream to the red markers, and Parlin Stream from Long Pond upstream to the bridge at Route 15: S-13, S-19.

LONG (LITTLE LONG) POND, Chase Stream Twp. **CI.** S-6.

LOON POND, Attean Twp. **CI.**

Remains open from October 1 – November 30: S-6, S-7.

LOST POND, King and Bartlett Twp. **CI.** S-4.

LOST POND, Pleasant Ridge Plt. **CI.** S-5. Remains open from October 1 – November 30: S-5, S-7.

LOST POND, Russell Pond Twp. **CI.** S-5, S-17.

LOST POND, T3 R5 BKP WKR. **CI.** S-4.

LUTHER POND, Thorndike Twp. **CI.** Remains open from October 1 – November 30: S-6, S-7.

MACDOUGALL POND, Caratunk. **B.** S-4, S-9 (ice fishing only), S-13. Remains open from October 1 – November 30: S-6, S-7.

MADAWASKA BROOK ON THE MADAWASKA WILDLIFE MANAGEMENT AREA, Palmyra. **A.** Remains open from October 1 – November 30: S-7.

MAINSTREAM (SEBASTICOOK RIVER). From the red markers at the outlet of Lake Como to its confluence with Great Moose Pond: Closed to taking smelts from midnight to noon each day.

MAINSTREAM POND, Harmony, Ripley. **A.** Motorboats over 10 horsepower prohibited. Remains open from October 1 – November 30: S-7.

MARKHAM POND, Johnson Mountain Twp. **CI.** S-5. Closes to fishing August 15.

MARTIN (LONG) POND, The Forks Plt. **CI.** S-4, S-13, S-19. Motorboats prohibited. Remains open from October 1 – November 30: S-6, S-7.

MARY PETUCHE POND, Prentiss Twp. S-30.

MAYFIELD POND AND OUTLET TO KINGSBURY POND, Mayfield Twp. **B.** S-21, S-22. During the open water season pond and tributaries closed to taking smelts from midnight to noon. Remains open to open water fishing from October 1 – December 31: S-6, S-7.

MCKENNEY POND, Holeb Twp. **CI.** S-6, S-17. Motorboats over 10 horsepower prohibited. Remains open from October 1 – November 30: S-6, S-7.

MCKENNEY POND, Upper Enchanted Twp. **CI.** S-4.

MEADOW BROOK (UNNAMED BROOK), Bingham. Opens to fishing June 1.

MERCER BOG, Mercer. **A.** Remains open from October 1 – November 30: S-7.

MILL (CLEAR) POND, Pleasant Ridge Plt. **CI.** S-5, S-17.

MILL STREAM, Embden. From the Embden Pond outlet to the Cross Town Road bridge (minus the 200 foot zone from the hatchery): S-9.

MINK BROOK, Moscow. Opens to fishing June 1. See also listing for Kennebec River tributaries.

MISERY POND, Misery Twp. **CI.** S-6, S-13, S-17.

MISERY POND, UPPER, Misery Twp. **CI.** S-4.

SPECIAL RULES: NORTHERN & WESTERN COUNTIES

MOORE POND, Bradstreet Twp. **CI.** Remains open from October 1 – November 30: S-6, S-7.

MOORES POND, Lexington Twp. **A.** S-19. Remains open from October 1 – November 30: S-6, S-7.

MOOSE POND, Bowtown Twp. **CI.** S-4. Remains open from October 1 – November 30: S-6, S-7.

MOOSE (GREAT MOOSE) POND, Hartland, St. Albans, Harmony, Athens. **B.** S-2. Remains open to open water fishing from October 1 – December 31: S-6, S-7.

MOOSE RIVER.

– From confluence of Holeb Stream (Holeb Twp.) to Attean Falls (Bradstreet Twp.): S-6, S-13.

– From Attean Falls downstream to the confluence with Attean Pond: S-13, S-19.

– From the outlet of Attean Pond to the confluence with Big Wood Pond: S-1, S-13, S-19.

– From the red markers at the outlet of Big Wood Pond downstream to the confluence with Long Pond: From April 1 – August 15: S-13, S-19. From August 16 – September 30: S-6, S-13.

– From the outlet of Long Pond downstream to the confluence with Brassua Lake: S-1. From April 1 – August 15: S-13, S-19. From August 16 – September 30: S-6, S-13.

– From Brassua Lake Dam to the red markers located just upstream of Woody's Campground (approx. 1 mile upstream of Rockwood Bridge), including direct tributaries: From April 1 – September 30: S-1, S-5, S-13. Total daily bag limit for trout and landlocked salmon: 1 fish. Minimum length limit on trout and landlocked salmon: 14 inches. Minimum length limit on togue: 14 inches. Daily bag limit on togue: 5 fish (only 1 togue may be greater than 18 inches; all 5 may be between 14 – 18 inches).

– From the red markers located just upstream of Woody's Campground (approx. 1 mile upstream of Rockwood Bridge) to Moosehead Lake, including direct tributaries: From April 1 – August 31: S-1, S-13. No special terminal gear restrictions. Total daily bag limit for trout and landlocked salmon: 1 fish. Minimum length on trout and landlocked salmon: 14 inches. Minimum length limit on togue: 14 inches. Daily bag limit on togue: 5 fish (only 1 togue may be greater than 18 inches; all 5 may be between 14 – 18 inches). From September 1 – September 30: S-5, S-13. Total daily bag limit for trout and landlocked salmon: 1 fish. Minimum length on trout and landlocked salmon: 14 inches. Minimum length limit on togue: 14 inches. Daily bag limit on togue: 5 fish (only 1 togue may be greater than 18 inches; all 5 may be between 14 – 18 inches).

MOOSEHEAD LAKE. (See Piscataquis County.)

MORRILL POND, Hartland. **B.** S-2, S-3, S-19. Remains open to open water fishing from October 1 – December 31: S-6, S-7.

MOSQUITO POND, The Forks Plt. **CI.** S-6, S-13, S-19.

MOSQUITO POND, LITTLE, The Forks Plt. **CI.** S-4, S-13.

MOUNTAIN PONDS (NO. 1 AND NO. 2), Johnson Mountain Twp. **CI.** S-4.

MOXIE LAKE, The Forks Plt., East Moxie Twp., Bald Mountain Twp. **CI.** S-4, S-13, S-19. Remains open from October 1 – November 30: S-6, S-7.

MOXIE BOG (MOXIE LONG BOG), Bald Mountain Twp. **CI.** S-4, S-13, S-19. Motorboats prohibited.

MOXIE POND, LITTLE, East Moxie Twp. **CI.** S-6, S-16.

MUD POND, Attean Twp. **B.** S-13, S-19.

MUD POND, Chase Stream Twp. **CI.** S-4.

MUD POND, Embden. **A.** Remains open from October 1 – November 30: S-7.

MUD POND, Hartland. **A.** Remains open from October 1 – November 30: S-7.

MULE POND, Russell Pond Twp. **CI.** S-6, S-21.

MUSCALSEA POND, BIG, Russell Pond Twp. **CI.** S-4.

MUSCALSEA POND, LITTLE, Russell Pond Twp. **CI.** S-4.

NOKOMIS POND, Palmyra. (See Penobscot County.)

OAKS POND, Skowhegan. **B.** S-19. Remains open to open water fishing from October 1 – December 31: S-6, S-7.

OTTER POND, Carrying Place Twp. **CI.** S-4.

OTTER POND AND TRIBUTARIES, Bowtown Twp. **CI.** S-6. Persons under 16 years of age may fish under S-4. Remains open from October 1 – November 30: S-6, S-7.

OTTER POND, BIG, Sandwich Academy Grant. **CI.** S-4. Remains open from October 1 – November 30: S-6, S-7.

OTTER POND, LITTLE, Sandwich Academy Grant. **CI.** S-6, S-17. Remains open from October 1 – November 30: S-6, S-7.

OTTER POND, NORTH AND TRIBUTARIES, Bowtown Twp. **CI.** S-6.

PALMER POND, Mayfield Twp. **CI.** S-4. Remains open from October 1 – November 30: S-6, S-7.

PARADISE POND, LOWER, Parlin Pond Twp. **CI.** S-5, S-16.

PARADISE POND, UPPER, Parlin Pond Twp. **CI.** S-5, S-18.

PARKER POND, T3 R5 BKP WKR. **CI.** S-4.

PARLIN POND AND TRIBUTARIES upstream to Route 201, and outlet (Parlin Stream) downstream to the confluence with Bean Brook, Parlin Pond Twp., Johnson Mountain Twp. **CI.** S-13, S-19. Casting and trolling with artificial flies only. Minimum length limit on landlocked salmon: 12 inches. Open to fishing from October 1 – November 30: casting and trolling with artificial flies only. S-7, S-13.

PENOBSCOT LAKE AND TRIBUTARIES, Prentiss Twp., Hammond Twp., Dole Brook Twp., T4 R5 NBKP. **CI.** S-6, S-17.

PENOBSCOT RIVER, NORTH BRANCH, Comstock Twp., Pittston Academy Grant. From the Golden Road Bridge crossing near the mouth of Dole Brook downstream to the red markers near Pittston Farm on Seboomook Lake: From April 1 – August 15: S-19.

PENOBSCOT RIVER, SOUTH BRANCH, Prentiss Twp., Hammond Twp. S-30.

PENOBSCOT RIVER, SOUTH BRANCH, Hammond Twp to Pittston Academy Grant.

– From the eastern boundary of Passamaquoddy Territory in Hammond Twp., downstream to the first road crossing upstream of Canada Falls Lake: From April 1 – August 15: S-19.

– From Canada Falls Lake upstream to the first road crossing: S-6, S-19.

– From Canada Falls lake downstream to the red markers near Pittston Farm on Seboomook Lake: From April 1 – August 15: S-19.

PENOBSCOT RIVER, WEST BRANCH. (See Piscataquis County.)

PICKEREL POND, Pierce Pond Twp. **CI.** S-5, S-7.

PIERCE POND, UPPER PIERCE POND, AND THOROUGHFARE (SO-CALLED), Pierce Pond Twp., Bowtown Twp. **CI.** Opens to fishing May 1. S-6, S-17. No size or bag limit on togue.

PLEASANT POND, Caratunk. **B.** Opens to open water fishing on May 15. S-4, S-19, S-27.

RANCOURT POND, Dennistown Plt. **CI.** S-5, S-16. Open to open water fishing from October 1 – November 30: S-5, S-7.

RIPLEY POND, Ripley. **A.** Remains open from October 1 – November 30: S-7.

ROBERTS POND, T5 R20 WELS. **CI.** S-4.

ROBINSON POND, Caratunk. **CI.** S-6, S-17.

ROCK POND, T5 R6 BKP WKR. **CI.** S-5.

RODERIQUE POND, Rockwood Strip. **CI.** S-6, S-17. Remains open from October 1 – November 30: S-6, S-7.

ROUND POND, Appleton Twp. **CI.** S-4.

ROUND POND, Sapling Twp. **CI.** Open to fishing from April 1 – November 30: S-19.

ROUND (BOG) POND, Skowhegan. **A.** Remains open from October 1 – November 30: S-7.

ROUND POND, Squaretown Twp. **CI.** S-5, S-17.

ROUND POND, Chase Stream Twp. **CI.** S-5, S-20. Daily bag limit on trout: 5 fish. Motorboats prohibited.

ROWE POND, Pleasant Ridge Plt. **CI.** Remains open from October 1 – November 30: S-6, S-7.

ROWELL POND, Solon. **A.** Remains open from October 1 – November 30: S-7.

RUSH POND, King and Bartlett Twp. **CI.** S-4.

RUSSELL POND, Russell Pond Twp. **CI.** S-5, S-17.

SAFFORD POND, Lexington Twp. **A.** Remains open from October 1 – November 30: S-7.

SANDY (SAND) POND, Embden. **A.** S-19. Motorboats over 10 horsepower prohibited. Remains open from October 1 – November 30: S-6, S-7.

SANDY STREAM AND TRIBUTARIES, Highland Plt, etc. S-13.

SCRIBNERS BOG, Squaretown. **CI.** S-4.

SEBASTICOOK RIVER. (See Kennebec County.)

SEBASTICOOK RIVER, EAST BRANCH. (See Penobscot County.)

SEBOOMOOK LAKE AND TRIBUTARIES UPSTREAM TO THE FIRST ROAD CROSSING, ALSO THE NORTH AND SOUTH BRANCHES OF PENOBSCOT RIVER UPSTREAM TO THE RED MARKERS, Seboomook Twp., Plymouth Twp., Pittston Academy Grant. **CI.** S-4, S-19.

SHAW POND, LOWER, T3 R4 BKP WKR. **A.** Remains open from October 1 – November 30: S-7.

SIBLEY POND, Pittsfield, Canaan. **A.** Remains open from October 1 – November 30: S-7.

SMITH POND, Cornville. **A.** Remains open from October 1 – November 30: S-7.

SMITH (WEEKS) POND, Brighton Plt. **B.** S-19. Remains open to open water fishing from October 1 – December 31: S-6, S-7.

SMITH POND, Forsythe Twp. **CI.** S-6, S-17.

SMITH POND, Parlin Pond Twp., Misery Twp. **CI.** S-4. Remains open from October 1 – November 30: S-6, S-7.

SNAKE POND, Johnson Mountain Twp. **CI.** S-5.

SOCATEAN POND #1, Plymouth Twp. **CI.** S-4.

SOCATEAN POND #2, Plymouth Twp. **CI.** S-4.

SOCATEAN STREAM, from the yellow markers at Moosehead Lake upstream to the Williams Stream Road. Closed to all fishing.

SPAULDING POND, Dole Brook Twp. **CI.** S-4. Remains open from October 1 – November 30: S-6, S-7.

SPECTACLE POND, King & Bartlett Twp. **CI.** S-4, S-17.

SPENCER LAKE, Hobbstown Twp., T3 R5 BKP WKR. **B.** S-13, S-17.

SPENCER STREAM AND TRIBUTARIES, T3 R4&5 BKP WKR, King and Bartlett Twp. S-5, S-13.

SPLIT ROCK POND, Pierce Pond Twp. **CI.** S-6, S-19.

SPRING LAKE, T3 R4 BKP WKR. **B.** S-1 (ice fishing), S-2 (open water fishing), S-3 (open water fishing), S-4, S-19, S-26.

See general law fishing provisions on page 18
Special regulation codes for Maine's counties are on the back cover flap.

SPRUCE POND, Lexington Twp. **CI.** S-5, S-19. Remains open from October 1 – November 30: S-5, S-7.

ST. ALBANS WMA POND, St. Albans. **A.** Remains open from October 1 – November 30: S-7.

ST. FRANCIS LAKE, T8 R16 WELS. **CI.** S-4.

ST. JOHN POND, SECOND, T4 R17 WELS. **CI.** S-4.

ST. JOHN POND, THIRD, T4 R17 WELS. **CI.** S-4.

ST. JOHN POND, FOURTH, T5 R17 WELS. **CI.** S-4. Closed to the taking of live baitfish.

ST. JOHN POND, FIFTH, T5&6 R17 WELS. **A.** Closed to the taking of live baitfish. Remains open from October 1 – November 30: S-6. Open to taking muskellunge only. Closed to the taking of live baitfish.

ST. JOHN POND, LOWER 1ST, T4 R17 WELS. **CI.** S-4.

ST. JOHN POND, UPPER 1ST, T4 R17 WELS. **CI.** S-4.

ST. JOHN RIVER AND ST. JOHN RIVER NORTHWEST AND SOUTHWEST BRANCHES, T9 R16,17&18 WELS, T10 R16&17 WELS. S-13. Closed to the taking of live baitfish. Remains open from October 1 – November 30: S-6, S-13, open to taking bass and muskellunge only.

ST. JOHN RIVER, BAKER BRANCH, T7 R17&18&19 WELS. S-13. Closed to the taking of live baitfish. Remains open from October 1 – November 30: S-6, S-13, open to taking bass and muskellunge only.

STAFFORD POND, Hartland. **A.** Remains open from October 1 – November 30: S-7.

STARBIRD POND, Hartland. **A.** Remains open from October 1 – November 30: S-7.

STONY BROOK POND, Lower Enchanted Twp. **CI.** S-4, S-19.

SUGAR BERTH POND, Dennistown Plt. **CI.** S-6, S-17. Remains open from October 1 – November 30: S-6, S-7.

SUMMIT POND, T4 R17 WELS. **CI.** S-4.

SUPPLY POND AND TRIBUTARIES AND OUTLET TO BARRIER DAM, Jackman, Moose River. **CI.** S-4. Remains open from October 1 – November 30: S-6, S-7.

TEMPLE POND OUTLET, Moscow. Opens to fishing June 1.

TEN THOUSAND ACRE POND AND TRIBUTARIES, Chase Stream Twp. **CI.** S-6, S-17.

TIBBETTS POND, Concord Twp. **B.** S-4, S-9.

TOBEY POND, Johnson Mountain Twp. **CI.** S-5.

TOMHEGAN POND, West Middlesex Canal Grant. **CI.** S-4.

TRICKEY POND, Alder Brook Twp. **CI.** Remains open from October 1 – November 30: S-6, S-7.

TUCKER STREAM (GRANT BROOK), Brighton, Athens, Harmony. Closed to the taking of live baitfish.

TURNER POND, BIG AND LITTLE, Forsyth Twp. **CI.** S-6, S-17. Motorboats over 10 horsepower prohibited.

UNNAMED (JIM MACK) POND, Sandy Bay Twp. **CI.** From April 1 – August 15: S-6, S-17. From August 16 – September 30: S-6. Daily bag limit on brook trout: 1 fish. Minimum length limit on brook trout: 10 inches.

UNNAMED (LEATH) POND, T5 R20 WELS. **CI.** S-6.

UNNAMED (RAILROAD) POND, Attean Twp. **CI.** S-4.

UNNAMED (WILSON) POND, Attean Twp. **CI.** S-4.

UNNAMED (OSSIE) POND, Bald Mountain Twp. **CI.** S-5, S-19, S-20.

UNNAMED POND, Comstock. **CI.** S-4.

UNNAMED POND, Comstock. **CI.** S-4.

UNNAMED POND, Holeb Twp. **CI.** S-4.

UNNAMED POND, T5 R7 BKP WKR. **CI.** S-4.

WELMAN POND, UPPER, Prentiss Twp. **CI.** S-6, S-17.

WELMAN POND, LOWER, Prentiss Twp. S-30.

WENTWORTH (IRONBOUND) POND, Solon, Athens. **B.** S-19. Remains open to open water fishing from October 1 – December 31: S-6, S-7.

WESSERUNSETT LAKE (HAYDEN LAKE), Madison. **B.** S-19. Remains open to open water fishing from October 1 – December 31: S-6, S-7.

WEYMOUTH POND, St. Albans. (See Penobscot County.)

WHITE'S POND, Palmyra. **A.** Remains open from October 1 – November 30: S-7.

WILSON HILL POND, West Forks Plt. **CI.** S-6, S-17.

WILSON HILL POND, LITTLE, Johnson Mountain Twp. **CI.** S-5.

WOOD STREAM, Attean Twp. From Little Big Wood Pond to Big Wood Pond: S-1, S-13. From April 1 – August 15: S-19. From August 16 – September 30: S-6. Total daily bag limit for trout, landlocked salmon and togue: 1 fish.

WOUNDED DEER POND, Prentiss Twp. **CI.** S-5, S-17.

WYMAN LAKE, Moscow, Caratunk, Pleasant Ridge Plt., Carrying Place Twp. To red markers north of Caratunk Boat Landing: Open to ice fishing for smelts from the time ice forms in the fall until March 31. **B.** S-13, S-16.

WYMAN POND, Brighton Plt. **A.** Remains open from October 1 – November 30: S-7.

Indian Hill



At Indian Hill, we carry an extensive inventory of rods, reels, tackle, fly fishing outfits and ice fishing gear. When you're ready to purchase new fishing gear, visit us and let our staff help you make the right selection.

Resident & Non-Resident Licenses Available
Moosehead Lake · Route 15 · Greenville, Maine
1.800.675.4487 indianhill.com

SHIMANO

STCROIX

Ferret
FISH THE ANATOMY

FLUEGER
Quality Since 1881

Shakespeare

THE HARRY
SHIMANO

PENN REELS

CECIL'S SMELT
A Maine Made Love That Works!

Hodgman

KENNEBEC RIVER HEAD OF TIDE

Due to the removal of Edwards dam, the "head of tide" in the Kennebec River is now at the downstream side of the power line located approximately 4,200 feet upstream of the Calumet Bridge at Old Fort Western in Augusta (formerly the Father Curran Bridge) for enforcement purposes.



Photo by Bill Hanson

KENNEBEC RIVER REGULATIONS

Identify the reach you will fish and read across for regulations.

REACH	SEASON	GEAR	SPECIES	LENGTH LIMIT	TOTAL DAILY BAG LIMIT
1. From Indian Pond Dam in Indian Stream Twp., Somerset County, downstream to the head of Wyman Lake in Caratunk as defined by red markers (see the separate listing for Wyman Lake). Kids fishing area: From gaging station, downstream to the confluence of Kelly Brook, the Forks Pt.	April 1 – October 31 Closed to ice fishing	Artificial Lures Only ^A	Landlocked salmon brook trout, brown trout, rainbow trout	12 in	2 fish
			Bass	None	Unlimited
2. From Wyman Dam in Moscow downstream to head of Williams Dam impoundment in Solon as defined by red markers. Kids fishing area: From the confluence of Austin Stream to the Route 16 bridge, Bingham/Concord Twp.	April 1 – October 31 Closed to ice fishing.	Artificial Lures Only ^A Kids fishing area, restricted to one line per person.	Landlocked salmon	16 in	1 fish
			Brook trout	12 in	
			Brown trout, rainbow trout	16 in	Unlimited
			Bass	None	
3. Williams Dam impoundment, Solon, from red markers at upper end of impoundment to Williams Dam.	April 1 – October 31 Closed to ice fishing.	General Law	Landlocked salmon	12 in	2 fish
			Brook trout, brown trout, rainbow trout		
			Bass	None	Unlimited
4. From Williams Dam in Solon downstream to the Patterson Bridge abutments (so called), in Madison.	April 1 – October 31 Closed to ice fishing.	Artificial Lures Only	Landlocked salmon	16 in	1 fish
			Brook trout	12 in	
			Brown trout, rainbow trout	16 in	Unlimited
			Bass	None	
5. Anson Dam impoundment, Madison, from Patterson Bridge abutments (so called), to Abenaki (lower Madison).	April 1 – October 31 Open to ice fishing from December 1 – March 31	General Law	Landlocked salmon	12 in	2 fish
			Brook trout, brown trout, rainbow trout		
6. From the Abenaki (lower) Dam in Madison downstream to the confluence of the Sandy River, as defined by red markers, in Madison/Starks. Kids fishing area: From powerline crossing near the St. Sebastian Cemetary downstream to the confluence of the Sandy River.	Open to ice and open water fishing from January 1 – December 31	Artificial Lures only ^A	Landlocked salmon	16 in	1 fish. S-33
			Brook trout	12 in	
			Brown trout, rainbow trout	16 in	
7. Weston Dam impoundment, Skowhegan, Norridgewock, Madison, Starks: from red markers at the confluence of the Sandy River to Weston Dam.	Open to ice and open water fishing from January 1 – December 31	General Law	Landlocked salmon	12 in	2 fish. S-33
			Brook trout, brown trout, rainbow trout		
8. From Weston Dam, Skowhegan, downstream to the Skowhegan Rest Area, as defined by red markers.	Open to open water fishing from January 1 – December 31	Artificial Lures Only	Landlocked salmon	16 in	1 fish. S-33
			Brook trout	12 in	
			Brown trout, rainbow trout	16 in	
9. Shawmut Dam impoundment, Skowhegan, Fairfield, Clinton, and Benton: from red markers at Skowhegan Rest Area to Shawmut Dam.	Open to ice and open water fishing from January 1 – December 31	General Law	Landlocked salmon	12 in	2 fish. S-33
			Brook trout, brown trout, rainbow trout		
10. From Shawmut Dam, Fairfield/Benton, downstream to the upstream side of Lockwood (lower) Dam in Waterville/Winslow.	Open to open water fishing from January 1 – December 31 Closed to ice fishing	Artificial Lures Only	Landlocked salmon	16 in	1 fish. S-33
			Brook trout	12 in	
			Brown trout, rainbow trout	16 in	
11. From the downstream side of the Lockwood Dam to the upstream side of the Donald Carter Bridge.	Open to open water fishing from January 1 – December 31 Closed to ice fishing.	Single Hooked Artificial Lures Only	Landlocked salmon	16 in	1 fish. S-33
			Brook trout	12 in	
			Brown trout, rainbow trout	16 in	
12. From the upstream side of the Donald Carter Bridge in Waterville to the downstream side of power lines located about 4,200 feet above the Calumet Bridge in Augusta (head of tidewater).	April 1 – June 30 July 1 – March 31 Closed to ice fishing.	Single Hooked Artificial Lures Only	Landlocked salmon	16 in	1 fish. S-33
			Brook trout	12 in	
		General Law	16 in		

^APersons under 16 years of age may use worms as bait. Length limit on landlocked salmon and trout: 12 inches. Daily bag limit on landlocked salmon and trout: 2 fish.



Licensing Requirements On Boundary Waters:

Either a Maine or New Brunswick License will be honored while fishing on the main body of the waters listed below, or on boundary river waters, including the main stem of the St. Croix River. Fishing on these waters in any area or cove where jurisdiction can be determined by a straight line drawn between two points of land, or fishing while positioned on shore or tied up to shore requires the appropriate agency license.

Waters Affected By This Section Include:

Aroostook County

- **East Grand Lake**, Orient, Weston
- **Glazier Lake**, T18 R10 WELS
- **Monument Brook**, Amity, Orient
- **North Lake**, Orient
- **The Thoroughfare between North Lake and East Grand Lake**, Orient

- **St. Francis River**, T18 R10 WELS, T19 R11 WELS, Big Twenty Twp.
- **St. John River**, from its confluence with the St. Francis River to the easternmost border of the town of Hamlin.

Washington County

- **East Grand Lake**, Danforth, Forest City Twp.
- **Grand Falls Flowage**, east of a line between red markers on McAllister Point and Abbott's Point and north to Spednic Falls

- **Mud Lake**, Forest City
- **St. Croix River**, in its entirety
- **Spednic Lake**, Forest City Twp., Forest Twp., T11 R3 NBPP, and Vanceboro
- **Woodland Flowage (St. Croix River Flowage)**, Baileyville

General Fishing Rules:

General fishing rules listed below apply to New Brunswick boundary waters that DO NOT have special fishing rules. If a water has special rules that differ from the general fishing rules listed below, they will be listed in the Special Fishing Rules sections beginning on either page 20 or page 34.

Season Dates

- Lakes and ponds are open to ice fishing from January 1 to March 31.
- Lakes, ponds, rivers, streams and brooks are open to open water fishing from April 1 to September 30.
- Rivers, streams and brooks are closed to ice fishing from October 1 to March 31 (except the St. John River).

Equipment

- **Ice Fishing:** Not more than five (5) lines per person.
- **Open Water Fishing:** Not more than two (2) lines per person.

Baitfish Use

See page 61 concerning the use of baitfish (live or dead).

Legal Hours

From 2 hours before sunrise to 2 hours after sunset (no night fishing). Legal fishing hours and open season herein does not apply to the taking of smelts from waters, or portions thereof, that are naturally free of ice.

Note

Boundary waters in Washington County (except East Grand and Spednic Lakes) have a maximum length limit of 25 inches (63 cm) on landlocked salmon and brown trout.

BOUNDARY WATERS BETWEEN MAINE AND NEW BRUNSWICK

SPECIES	DAILY BAG & POSSESSION LIMITS	MINIMUM LENGTH LIMIT
Trout	5 fish	6 inches (15 cm)
Landlocked Salmon	2 fish	14 inches (35 cm)
Togue (Lake Trout)	2 fish	18 inches (45 cm)
Aggregate bag limit on landlocked salmon, trout, and togue: 5 fish, not to include more than 2 landlocked salmon and 2 togue; all 5 may be trout.		
Smallmouth Bass	2 fish	10 inches (25 cm) Only 1 exceeding 14 inches (35 cm)
Largemouth Bass	No bag limit	No length limit
White Perch	25 fish	No length limit
Whitefish	3 fish	No length limit
Smelts	60 fish	No length limit
Cusk	10 fish	No length limit
Pickarel	10 fish	No length limit
All other species (except Sea Run Atlantic Salmon): NO DAILY BAG, POSSESSION, OR LENGTH LIMITS		



BORDER WATERS BETWEEN MAINE AND NEW HAMPSHIRE

Licensing Requirements On Border Waters:

Fishing licenses issued to any person by either this State or New Hampshire shall be recognized when used on any lake or pond which is partly in both States of Maine and New Hampshire.

Waters Affected By This Section Include:

Oxford County

- **Lower Kimball Pond**, Fryeburg, Maine and Chatham, New Hampshire.
- **Umbagog Lake**, Upton, Maine and Errol/Cambridge, New Hampshire. Waters of Umbagog Lake include the waters of the Androscoggin River downstream to coordinates 44.782092° -071.072178° to 44.781341° -071.072178° using WGS84 map datum, the waters of the Magalloway River upstream to coordinates 44.795602° -071.062732° to 44.795602° -071.061793° using WGS84 map datum, and the waters of the Rapid River upstream to the red markers at Cedar Stump in the State of Maine.

York County

- **Balch and Stump Ponds**, Acton, Maine and Wakefield, New Hampshire.
- **Great East Lake**, Acton, Maine and Wakefield, New Hampshire.
- **Horn Pond**, Acton, Maine and Wakefield, New Hampshire. Signs posted at the downstream extent of the Great East Dam Outlet Canal denote the boundary between Horn Pond and the Salmon Falls River.
- **Milton Pond**, Lebanon, Maine and Milton, New Hampshire.
- **Northeast Pond**, Acton and Lebanon, Maine and Milton New Hampshire.
- **Province Lake**, Parsonfield, Maine and Effingham/Wakefield, New Hampshire.

- **Salmon Falls River**, Acton, Lebanon, Berwick, and South Berwick, Maine, and Milton, Rochester, Somersworth, and Rollinsford, New Hampshire. Included is the upper reach of the Salmon Falls River beginning at the outlet dam of Great East Lake, also known as State Line Canal, to a point downstream marked by signage indicating the northern terminus of Horn Pond.
- **Spaulding Pond**, Lebanon, Maine and Milton, New Hampshire.
- **Townhouse Pond**, Lebanon, Maine and Milton, New Hampshire.

General Fishing Rules:

General fishing rules listed below apply to New Hampshire border waters that DO NOT have special fishing rules. If a water has special rules that differ from the general fishing rules listed below, they will be listed in the special fishing rules sections beginning on either page 20 or page 34.

Season Dates

- **Ice Fishing:**
January 1 to March 31: Lakes and ponds are open for all species except landlocked salmon and cusk.
- **Open Water Fishing:**
 - » **April 1 to September 30:** Lakes, ponds, rivers, streams and brooks are open to open water fishing for all species.
 - » **October 1 to December 31:** Lakes and ponds are open to open water fishing for all

species; all trout, landlocked salmon, and togue must be released alive at once.

- » **October 1 to March 31:** Rivers, streams and brooks are closed to all fishing (except Salmon Falls River).

- **From May 15 to June 30:** Black bass (largemouth and smallmouth) may be taken only with artificial lures and flies.

Equipment

- **Ice Fishing:** Not more than five (5) lines per person (except Great East Lake).
- **Open Water Fishing:** Not more than two (2) lines per person.

Baitfish Use

No dead or living pickerel, goldfish, yellow perch, white perch, black bass, sunfish, crappie, horned pout (bullhead), carp, or any spiny-finned fish shall be taken, sold, or possessed for use as bait for fishing in New Hampshire-Maine interstate waters.

BORDER WATERS BETWEEN MAINE AND NEW HAMPSHIRE

SPECIES	DAILY BAG & POSSESSION LIMITS	MINIMUM LENGTH LIMIT
Brook trout	2 fish	6 inches (except Umbagog Lake)
Rainbow trout	2 fish	10 inches in lakes and ponds. 6 inches in rivers, streams, and brooks.
Brown trout	2 fish	10 inches in lakes and ponds. 6 inches in rivers, streams, and brooks.
Landlocked salmon	No landlocked salmon through the ice 2 fish open water fishing	14 inches
Togue (Lake trout)	2 fish	18 inches (except Great East Lake)
Black bass	May 15 to June 30: all black bass must be released alive at once. July 1 to May 14: 2 fish	No minimum length limit. Only 1 may exceed 14 inches.
Smelts	2 quarts by hook and line only (except Lower Kimball Pond)	No length limit
Pickerel	10 fish	No length limit

All other species: NO DAILY BAG, POSSESSION, OR LENGTH LIMITS

NOTE: There is no size or bag limit on black bass in the Magalloway River in New Hampshire

The Maine State Indian Tribal Commission has adopted rules which affect the following waters within Indian Territory. Any pond 10 acres or less within Indian Territory is regulated by the Tribe in whose territory the pond is located. Anyone wishing to fish in one of these ponds in Indian Territory should contact one of the following:

Maine Indian Tribal-State Commission
(207) 817-3799
 PO Box 241
 Stillwater, ME 04489
 mitsced@roadrunner.com
 www.mitsc.org

Penobscot Nation
(207) 817-7331
 Department of Natural Resources
 12 Wabanaki Way
 Indian Island, ME 04468

Passamaquoddy Warden Service:
 Indian Township – Pleasant Point –
 (207) 796-2677 (207-853-2551)
 PO Box 446 PO Box 343
 Princeton, ME 04668 Perry, ME 04667

General Law Regulations are listed below. Waters subject to special provisions are so indicated.

GENERAL LAW AND SEASON/BAG LIMITS

Open Water Fishing Season:

April 1 – September 30.

Ice Fishing Season:

January 1 – March 31.

Species Length and Bag Limits:

If there are no special length and/or bag limits listed within the Indian Territory Waters, then refer to statewide General Law length and bag limits on page 18.

Special rules that differ from General Law provisions are listed below for individual waters. Check the list of waters by county to determine if the water you wish to fish has special regulations. General Law regulations for fishing Indian Territory waters otherwise apply.

Note: All rivers, streams, and brooks in Indian Territory listed below are closed to ice fishing. Also closed to ice fishing are all rivers, streams, and brooks located in Passamaquoddy Territory in Penobscot County (T3 R9 NWP and TA R7 WELS) and Somerset County (Alder Brook, Pittston Academy, Soldiertown, and Hammond Townships); and in all rivers, streams, and brooks located in Penobscot Indian Territory in Penobscot County (Argyle and T3 R1 NBPP) and in Piscataquis County (Williamsburg).

Franklin County

Alder Stream, Alder Stream Twp. From confluence of Alder & Little Alder Streams downstream to Penobscot Territory boundary lines: April 1st – August 15th: Anglers age 15 and under may use single-pointed artificial lures; S-5 for anglers age 16 and older. August 16 – September 30: S-5. Remainder of Alder & Little Alder Streams (including tributaries in Indian Territory): S-5. Penobscot Indian Territory.

Big Indian Pond, Lowelltown Twp. **CI.** Daily bag limit on brook trout: 2 fish, minimum length limit: 10 inches. Passamaquoddy Indian Territory.

Blanchard Pond, Alder Stream Twp. **CI.** S-5. No motors allowed. Penobscot Indian Territory.

Carrabassett River, Carrabassett Valley. S-5, Daily bag limit on trout: 2 fish. Penobscot Indian Territory.

Clear Pond, Lowelltown Twp. **CI.** S-4. Daily bag limit on brook trout: 2 fish, minimum length limit 10 inches. Passamaquoddy Indian Territory.

Elaine Pond, Lowelltown Twp. **CI.** Daily bag limit on brook trout: 2 fish, minimum length limit: 10 inches. Passamaquoddy Indian Territory.

Huston Brook, Carrabassett Valley. S-5. Daily bag limit on trout: 2 fish. Penobscot Indian Territory.

Little Indian Pond, Lowelltown Twp. **CI.**

Daily bag limit on brook trout: 2 fish, minimum length limit: 10 inches. Passamaquoddy Indian Territory.

North Branch Dead River, Alder Stream Twp. S-5. Penobscot Indian Territory.

Round Mountain Pond, Alder Stream Twp. **CI.**

Open to open water fishing May 1st. S-5. Daily bag limit on trout: 2 fish; minimum length limit: 10 inches. Penobscot Indian Territory.

Snow Mountain Pond, Alder Stream Twp. **CI.** S-5. No motors allowed. Penobscot Indian Territory.

Trout Pond, Lowelltown Twp. **CI.** Daily bag limit on brook trout: 2 fish, minimum length limit: 10 inches. Passamaquoddy Indian Territory.

Twin Island Pond, Lowelltown Twp. **CI.** S-4. Daily bag limit on brook trout: 2 fish, minimum length limit 10 inches. Passamaquoddy Indian Territory.

Hancock County

All rivers, streams, and brooks within Indian Territory: S-33.

Kilman (Selmore) Pond, T4 ND. **CI.** S-33. Daily bag limit on brook trout: 2 fish. Passamaquoddy Indian Territory.

Lower Pistol Lake, T3 ND. S-33. Open to ice fishing for all fish from January 1 – March 31. Daily bag limit on bass: 2 fish. Daily bag limit on brook trout: 5 fish. Passamaquoddy Indian Territory.

Middle Chain Lake, T4 ND. S-33. Open to ice fishing for all fish except landlocked salmon, trout, togue, and bass from the time ice forms in the fall until December 31. Open to ice fishing for all fish from January 1 – March 31. Daily bag limit on bass: 2 fish. Daily bag limit on brook trout: 5 fish. Passamaquoddy Indian Territory.

Middle Pistol Lake, T4 ND. **CI.** S-33. Daily bag limit on brook trout: 2 fish. Passamaquoddy Indian Territory.

Side Pistol Lake, T3 ND. **CI.** S-33. Daily bag limit on brook trout: 5 fish. Passamaquoddy Indian Territory.

Upper Chain Lake, T4 ND. S-33. Open to ice fishing for all fish except landlocked salmon, trout, togue, and bass from the time ice forms in the fall until December 31. Open to ice fishing for all fish from January 1 – March 31. Daily bag limit on bass: 2 fish. Daily bag limit on brook trout: 5 fish. Passamaquoddy Indian Territory.

Upper Pistol Lake, T4 ND. **CI.** S-33. Daily bag limit on brook trout: 5 fish. Passamaquoddy Indian Territory.

Penobscot County

All rivers, streams, and brooks within Indian Territory: S-33.

Big & Little Mattamiscontis Lakes, T2 & 3 R9 NWP. Open to ice fishing for all fish except landlocked salmon, trout, togue, and bass from the time ice forms in the fall until December 31. Open to ice fishing for all fish from January 1 – March 31. Daily bag limit on brook trout: 5 fish. Penobscot Indian Territory.

East Branch Lake, T2 & 3 R9 NWP. Open to ice fishing from January 1-March 31, Daily bag limit on bass: 1 fish, minimum length limit on bass 10 inches. All bass between 16 and 20 inches must be released alive at once. Daily bag limit on brook trout: 5 fish. Penobscot Indian Territory.

First Lake Mattagamon, T6 R8 WELS. Open to ice fishing from January 1 – March 31. S-17, S-26. Open to the taking and use of live baitfish. Penobscot Indian Territory.

Mill Privilege Lake, T5 R1 NBPP. Open to ice fishing for all fish except landlocked salmon, trout, togue, and bass from the time ice forms in

the fall until December 31. Open to ice fishing for all fish from January 1 – March 31. Daily bag limit on bass: 2 fish. Daily bag limit on brook trout: 5 fish. Penobscot Indian Territory.

Mountain Catcher Pond, T6 R8 WELS. CI. S-4. Daily bag limit on brook trout: 2 fish, minimum length limit 10 inches. Penobscot Indian Territory.

Piscataquis County

Sections of Merrill, Roaring, Stinking, and Whetstone Brooks and West Branch of the Pleasant River in Indian Territory: S-33. Penobscot Indian Territory

Somerset County

Big Fish Pond and thoroughfare (tributary upstream to Little Fish Pond), Holeb Twp. CI. S-5. Daily bag limit on brook trout: 2 fish; minimum length limit: 14 inches. (Department of Inland Fisheries and Wildlife rules prohibit use of motors greater than 10 horsepower). Passamaquoddy Indian Territory.

Cape Horn Pond, Prentiss Twp. CI. S-5. Daily bag limit on brook trout: 2 fish; minimum length limit: 10 inches. Passamaquoddy Indian Territory.

Duncan Pond, Prentiss Twp. CI. Closed to smelting in every even-numbered year. The daily bag limit on smelts is 1 quart. S-6; Daily bag limit on brook trout: 2 fish; minimum length limit: 10 inches. Passamaquoddy Indian Territory.

Grassy Pond, Holeb Twp. CI. Daily bag limit on brook trout: 2 fish, minimum length limit: 10 inches. Passamaquoddy Indian Territory.

Hall Pond, Prentiss Twp. CI. S-5. Daily bag limit on brook trout: 2 fish; minimum length limit: 10 inches. Passamaquoddy Indian Territory.

Hall Pond Outlet (inlet stream to Duncan Pond), Prentiss Twp. Closed to smelting in every even-numbered year. The daily bag limit on smelts is 1 quart. Passamaquoddy Indian Territory.

Little Fish Pond, Holeb Twp. CI. S-4. Daily bag limit on brook trout: 2 fish, minimum length limit 10 inches. Passamaquoddy Indian Territory.

Lower Welman Pond, Prentiss Twp. CI. S-6. Daily bag limit on brook trout: 2 fish; minimum length limit: 10 inches. Passamaquoddy Indian Territory.

Mary Petuche Pond, Prentiss Twp. Subject to Tribal regulation and will be posted. Passamaquoddy Indian Territory.

South Branch Penobscot River (section in Indian Territory), Hammond Twp., Prentiss Twp. S-33. April 1 – August 15: Daily bag limit on trout: 2 fish; minimum length limit: 6 inches (only 1 may exceed 12 inches). From August 16 – September 30: S-6. Daily bag limit on trout 1 fish; minimum length 6 inches. Passamaquoddy Indian Territory.


Washington County

All rivers, streams, and brooks within Indian Territory: S-33.

Grassy Pond, T19 MD BPP. S-33. Open to ice fishing for all fish except landlocked salmon, trout, togue, and bass from the time ice forms in the fall until December 31. Open to ice fishing for all fish from January 1 – March 31. Daily bag limit on bass: 2 fish. Daily bag limit on brook trout: 5 fish. Passamaquoddy Indian Territory.

Lower Chain Lake, T5 ND BPP. S-33. Open to ice fishing for all fish except landlocked salmon, trout, togue, and bass from the time ice forms in the fall until December 31. Open to ice fishing for all fish from January 1 – March 31. Daily bag limit on bass: 2 fish. Daily bag limit on brook trout: 5 fish. Passamaquoddy Indian Territory.

Lower Sysladobsis Lake, T5 ND BPP. Open to ice fishing for all fish from January 1 – March 31. Daily bag limit on bass: 2 fish. Daily bag limit on brook trout: 5 fish. Passamaquoddy Indian Territory.



WARNING ABOUT EATING FRESHWATER FISH

Mercury in Maine freshwater fish may harm the babies of pregnant and nursing mothers, and young children.

- Pregnant and nursing women, women who may get pregnant, and children under age 8 SHOULD NOT EAT ANY freshwater fish from Maine's inland waters. Except for brook trout and landlocked salmon, one meal per month is safe.
- All other adults and children older than 8 CAN EAT two freshwater fish meals per month. For brook trout and landlocked salmon, the limit is one meal per week.

Warning: Some Maine waters are polluted, requiring additional limits to eating fish.

Fish caught in some Maine waters have high levels of PCBs, Dioxins or DDT in them. These chemicals can cause cancer and other health effects. The Bureau of Health recommends additional fish consumption limits on the waters listed below. Remember to check the mercury guidelines. If the water you are fishing is listed below, check the mercury guideline above and follow the most limiting guidelines.

SAFE EATING GUIDELINES	
Androscoggin River Gilead to Merrymeeting Bay:	6–12 fish meals a year.
Dennys River Meddybemps Lake to Dead Stream:	1–2 fish meals a month.
Green Pond, Chapman Pit, & Greenlaw Brook(Limestone):	Do not eat any fish from these waters.
Little Madawaska River & tributaries(Madwaska Dam to Grimes Mill Road):	Do not eat any fish from these waters.
Kennebec River Augusta to the Chops:	Do not eat any fish from these waters.
Kennebec River from Shawmut Dam in Fairfield to Augusta:	5 trout meals a year, 1–2 bass meals a month.
Kennebec River from Madison to Fairfield:	1–2 fish meals a month.
Meduxnekeag River:	2 fish meals a month.
North Branch Presque Isle River	2 fish meals a month.
Penobscot River below Lincoln:	1–2 fish meals a month.
Prestile Stream:	1 fish meal a month.
Red Brook in Scarborough:	6 fish meals a year.
Salmon Falls River below Berwick:	6–12 fish meals a year.
Sebasticook River (East Branch, West Branch & Main Stem) (Corinna/Hartland to Winslow):	2 fish meals a month.

PREPARING FOR A CARVING

Plan ahead! Keep a soft tape measure and camera in your fishing gear. Take a few pictures of the fish to help record distinguishing characteristics and color. Measure the fish's length (from the center of the tail to the snout) all while handling the fish out of water as little as possible. Then follow the **Tips for Catching and Releasing Fish** on page 65.

The information is all that a carver needs to make a replica of the catch you made and the fish is available to be caught by another lucky angler.



Illegal Fish Introductions

The **Largest Threat** to Maine's Fish Populations and Fishing Heritage

In recent years Maine's lakes and rivers have experienced dozens of illegal fish introductions that pose real and immediate threats to our native fish populations and our traditional fisheries.

Unauthorized introductions of invasive, exotic fish species are particularly destructive to Maine's native fish species, especially brook trout populations. Introductions of invasive fish cause irreversible changes to entire aquatic ecosystems. Strategies to eliminate or control invasive fish are difficult to design and implement, costly, and are only effective in limited situations.

Recent news about strange South American fish (pacu) in Limestone, Maine or snakeheads in New York grab people's attention, but the spread of more commonly known species (largemouth bass, northern pike, rainbow smelt, black crappie) constitutes the greatest threat in Maine.

How widespread is this problem?

Since May 2006 approximately 100 new introductions have been documented by MDIFW fisheries biologists throughout the state.

Where do these introductions occur?

In the past the vast majority of introductions occurred in southern, central, and coastal Maine. In recent years invasive fish are being established at a higher rate in western and northern regions where most of Maine's wild brook trout and Arctic char populations are located.

When a non-native or invasive species is illegally introduced into a waterbody the following impacts can occur:

1. Prey upon existing fish species in that waterbody.
2. Compete with existing fish species for food and habitat.
3. Spread to other waterbodies (upstream and downstream) that are connected to the original water. This expands the range of the new species and continues impacting other existing fish populations.
4. Increase the potential for fish diseases to be spread and for the introduction of new diseases from outside of Maine. Existing Maine regulations on the importation of live fish and health screening requirements for authorized transfers have prevented the spread of most fish diseases into Maine from neighboring states.
5. Once an introduced fish species becomes established in a waterbody the fish community is FOREVER CHANGED!

What can you, the angler, do?

Properly dispose of unused bait. Always dispose of unwanted baitfish on land or in the trash. DO NOT release any live baitfish into a waterbody!

Anglers are strongly encouraged to harvest all northern pike, muskellunge, walleye, and black crappie and not release them back to the water alive.

Follow fishing regulations. Regulations that restrict anglers to fly-fishing only, artificial lures only, or preclude the use or possession of live fish are often intended to prevent the introduction of new fish species to sensitive areas of the state. Please follow all regulations in regards to the use of terminal gear (tackle) as stated in the fishing lawbook.

Report introductions. If you observe a person releasing live fish into a waterbody, gather any information on the person's description, boat hull number or vehicle license plate number if applicable. Report your observation by calling Operation Game Thief at 1-800-253-7887.

If you catch a fish species that you believe is not known to inhabit a waterbody take a picture and/or kill the fish and freeze it immediately and contact the nearest regional MDIFW Office (listed in the fishing lawbook).

Which species are most often introduced and the problems that they cause?

Largemouth bass – If a waterbody already contains smallmouth bass, largemouth bass commonly outcompete smallmouths reducing their overall abundance. If a trout stocking program is active in a waterbody that largemouth bass become established in, the bass prey upon the stocked trout. This decreases angler catch rates for trout and may prompt MDIFW biologists to stop stocking trout altogether if predation rates on stocked trout become unacceptably high. Introduced largemouth bass have also decimated baitfish populations in many waters, eliminating opportunities to harvest baitfish, both recreationally and commercially.

Northern pike – Pike introductions create a significant change to the fish population structure within a waterbody. They will prey upon any available forage species (smelt, shiners, fallfish, and perch) as well as game fish (bass, pickerel, and both wild and stocked trout and salmon species). This reduces the overall abundance of both forage and game fish, which has drastic impacts to anglers over time.

Muskellunge – Muskies negatively impact wild brook trout populations in Maine. Due to their preference for cool-water habitat muskie actively prey upon native minnow species and brook trout, while also pushing out brook trout from slow water habitat. This reduces the overall abundance of brook trout in ponds and rivers where muskie are present, which greatly reduces angler catch rates of trout over time.

Black crappie – Black crappie compete for forage with existing fish species when introduced to a waterbody. Due to their fast growth rates and high productivity, crappie can quickly become abundant. A unique life history trait exhibited by crappie is large-scale downstream movement of young-of-year fish. This allows for quick colonization of downstream waters.

Smallmouth bass – When smallmouth bass are introduced into waters with wild brook trout populations they prey upon the brook trout and compete with trout for food and available habitat. As the bass population becomes more abundant they will reduce or extirpate brook trout and spread into accessible waters upstream or downstream.

Landlocked alewife – Landlocked alewives compete with smelt populations, often reducing the abundance of smelt in a waterbody. This change produces a profound negative impact to landlocked salmon because smelt are the primary forage for landlocked salmon. Reduced smelt abundance decreases landlocked salmon growth and abundance, along with angler satisfaction.

Rainbow smelt – Smelt are common in many waters and are native to Maine. Though often used for bait, their introduction into wild brook trout ponds and small-sized Arctic char waters cause significant negative impacts to trout and char because adult smelt prey on the young of both species.

Why is it difficult to remove fish once introduced?

The removal of unwanted organisms from aquatic environments (water) is much harder to address compared to terrestrial environments (land). Special fishing regulations to limit population growth of an introduced species are generally ineffective over the long term. The use of rotenone to chemically reclaim a waterbody is highly effective, but its use is limited to smaller lakes and ponds due to the high costs and the impracticality of achieving complete removal in larger waterbodies with extensive tributary systems.

The illegal introduction of any fish into any Maine water is a Class E crime, punishable by fines up to \$10,000! The Maine Department of Inland Fisheries and Wildlife is offering a minimum reward of \$2,000 for information leading to the apprehension of persons responsible for the illegal introduction of fish. Call Operation Game Thief at 1-800-253-7887.

PROPERLY HANDLING SOFT PLASTIC BAIT

Soft plastic baits are popular fishing tackle. Many discarded plastic baits are ending up on lake bottoms or in fish stomachs. Fish often ingest these baits off the bottom, and they may impact fish health.

You can do your part to make sure that plastic baits are handled properly. **Never discard or dump used soft plastic baits into the water!** Dispose of your used baits properly in a trash can. Keep an eye out for ReBaits® recycling canisters at several boat launches in southern and central Maine. Used plastic baits placed in ReBaits® collection canisters are recycled into new plastic baits and made available to kids fishing derbies for free.

ReBaits®

The best thing you can do is inspect your soft plastic bait frequently. After catching a fish, make sure your bait is still intact. If your bait is worn and will likely fall off, replace it with a new bait, re-hook it or repair it.

You can also extend the useful life of your plastic baits quite easily. Use a small o-ring or cinched small zip-tie in the middle of the bait, and place your hook right under the o-ring or zip-tie. That way, if your hook pulls through the bait, the o-ring or zip-tie will help retain your bait.

Help ensure the health of future fisheries. Discarded soft plastic baits are trash. Please replace any worn baits while fishing and dispose of these baits properly.



All of these lures were found in the stomach of a 14 pound Lake Trout caught by George Manley of Sidney, Maine in Maranacook Lake in 2009

3 WAYS TO DISPOSE OF YOUR SOFT PLASTIC BAIT

Don't throw your used soft plastic baits into the water! As mentioned elsewhere in this lawbook, bringing a small Ziploc bag to collect used baits until you get off the water is an excellent idea. But what happens when you get done fishing? Here are your top three options:

- **Recycle canisters.** There are bait recycle canisters located on a number of Maine lakes. These are similar to the line recycling canisters. Simply deposit your used soft plastic baits into these canisters at the end of the day.
- **Local recycle programs.** Check with your local fishing club or retailer to see if they are involved in a bait recycling program.
- **Trash bin.** If there isn't a bait recycle canister available, simply toss it in the trash.

You wouldn't throw your plastic water bottle overboard — don't toss your soft plastic baits, either.

KeepAmericaFishing.org



STOCKING INFORMATION

Maine Department of Inland Fisheries & Wildlife stocks over 1 million fish annually. Information available online includes:

- Current Year Stocking Report — *Updated Daily*
- Historic Annual Stocking Reports, including Broodstock Reports
- Recent Stocking Program Changes — New and Discontinued Programs



GOOD FISHING DEPENDS ON CLEAN WATER

Many of our rivers, lakes, and coastal areas are experiencing algae blooms that cover our favorite fishing spots with green slime and cause fish kills and "dead zones" where no aquatic life can survive. The cause is usually nitrogen and phosphorus pollution that comes from farm and lawn fertilizers, septic systems, animal waste, and sewage treatment plants. Here's what you can do to keep the water clean:

- Take care not to over fertilize and closely follow package instructions
- Pick up pet waste and properly manage waste from livestock
- Use green practices such as rain barrels, rain gardens, and permeable pavements
- Maintain septic systems
- Encourage your community to invest in its wastewater infrastructure

Supporting water quality protection supports great fishing!

Learn more at:
www.epa.gov/nutrientpollution

MUSKIE, PIKE, OR PICKEREL?

Anglers are encouraged to harvest northern pike and muskellunge and not release them back to the water alive.

MUSKIE, PIKE, OR PICKEREL?

To view images and information on freshwater fish species in Maine visit: <http://www.maine.gov/ifw/fishing/species/identification/index.htm>



Muskellunge – Dark, vertical bars on light green or brown background.



Only upper half of cheek and gill cover scaled.



Northern Pike – Light colored, irregular markings on dark background along flank. Dorsal fin insertion slightly ahead of anal fin.



Scales on only the upper half of gill cover



Chain Pickerel – Dark, chain-like markings on light background along flank, and a dark vertical line under eye.



Cheek and gill cover fully scaled.



KNOW THE S-33 CODE!!
 (Maximum length limit on landlocked salmon and brown trout: 25 inches)

Atlantic salmon occur in many of Maine's inland waters and can be found with landlocked salmon and brown trout.

Atlantic salmon are listed as endangered species by the U.S. Fish and Wildlife Service and are considered a closed species by the State of Maine. To help protect them and ensure anglers do not inadvertently "take" an endangered

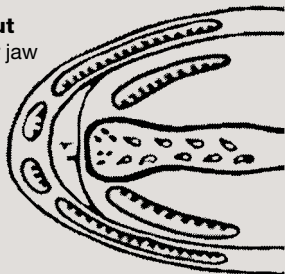
species through misidentification, the S-33 code was developed.

Atlantic Salmon occur in a variety of color phases from black to silver to brown, and can look similar to brown trout in coloration. Atlantic Salmon also occur in regions of the state not subject to the S-33 rule. Therefore, anglers should use caution and make proper identification any time a large Salmonid is caught. **Any Atlantic salmon incidentally caught must be released immediately, alive and uninjured. At no time should Atlantic salmon be removed from the water.**

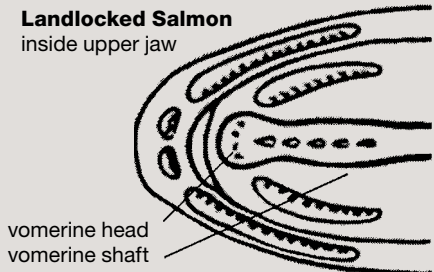
IDENTIFICATION OF LANDLOCKED SALMON AND BROWN TROUT

The more obvious difference between landlocked salmon and brown trout may be found in the head and tail areas. Knowing them may help the angler release a fish more quickly when certain creel and size restrictions apply. On landlocked salmon, the vomerine teeth are small and arranged in a single row along the vomerine shaft, few to none on vomerine head. On brown trout, the vomerine teeth are well-developed on both vomerine head and shaft, arranged in a zig-zag row on shaft. On landlocked salmon, the caudal fin may be slightly forked and on the brown trout, the caudal fin is square and unforked.

Brown Trout
inside upper jaw



Landlocked Salmon
inside upper jaw



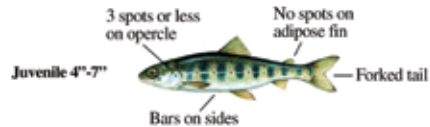
Know the species you catch!

Brown Trout



Atlantic Salmon

Adult 20"-30" or longer



Brook Trout



To help eliminate confusion, there is a 25 inch maximum length limit on brown trout and landlocked salmon on this water.

"If you don't know, be safe and let it go!"



Department of Marine Resource
 Bureau of Sea Run Fisheries and Habitat
 For more information visit us at www.maine.gov/dmr



© Illustrations by Mark, Inc/DMR

SALTWATER FISHING & ANADROMOUS ATLANTIC SALMON



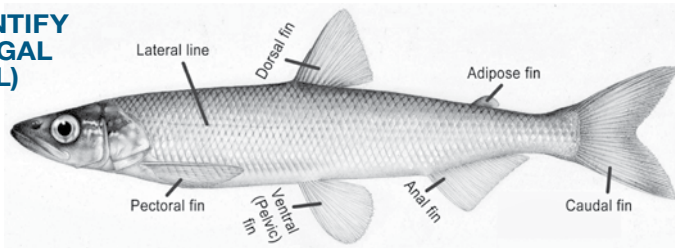
DMR file photo

For current saltwater recreational fishing regulations, please visit the Maine Dept of Marine Resources (DMR) website at <http://www.maine.gov/dmr/recreational/regulations.htm> or call DMR at 633-9500.

It is unlawful to angle for, take, or possess anadromous Atlantic salmon from all Maine waters (including all coastal waters), unless otherwise permitted by DMR. If an Atlantic salmon is incidentally hooked it should not be removed from the water, and it should be released immediately.

MOST COMMON BAITFISH

HOW TO IDENTIFY COMMON LEGAL (AND ILLEGAL) BAITFISH



Rainbow smelt:

- Long, slender, and silvery
- Adipose fin present



Fathead minnow:

- First dorsal fin ray is short and thick
- Distinctive fat/flattened head shape
- Generally 2–2.5" in length



Creek chub:

- Similar to Lake Chub but with a dark spot at base of dorsal fin
- Upper jaw extends at least to below front of eye



Eastern silvery minnow:

- Silvery sides with some olive coloration on back
- Lower jaw is crescent or banana shaped
- Somewhat similar in appearance to rainbow smelt, but adipose fin absent



Sucker (White and Longnose):

- Mouth points downward with thick lips
- Large scales
- Adults can be over 22" in length



Northern redbelly dace:

- Two black lateral bands down body
- Males may exhibit bright red coloration on bellies
- Similar legal species include blacknose, longnose, pearl, and finescale dace



Common shiner:

- Deep bodies with a slightly downward curving lateral line (curved less deeply than the golden shiner)
- Scales on sides near the front of the body are obviously taller than they are wide
- Mature individuals may have red fins (also known as the "Redfin Shiner")



Lake chub:

- Similar in appearance to Creek Chub, but lacks a dot at the base of the dorsal fin
- Mature adults may have bright orange/red spots where the pectoral fins meet the body



Golden shiner:

- Deep flattened body with a strongly downward curving lateral line
- Large scales
- Sickle-shaped anal fin
- Fleshy "keel" (lacks scales) between the pelvic fins and anal fin

Please note: These are not the only legal baitfish species, only the more common ones. For a complete list of which species are legal to use as bait and which species are not legal to use as bait, please see baitfish restrictions on page 61.

IT IS ILLEGAL TO USE THESE FISH AS BAIT

When in doubt or if it cannot be identified, don't use it!



Stickleback (any species)



Anything in the pike, muskie, or pickerel family

Spiny rayed fish:

Including but not limited to any bass, sunfish, perch, crappie, or any other fish that has hard, spiny rays on their fins.



Brown bullhead (hornpout, catfish)

Any species not listed as legal baitfish: including but not limited to carp, rudd, goldfish, walleye, alewives, and sculpin.

IMPORTATION OF BAITFISH PROHIBITED

It is unlawful to import any live baitfish or smelts into Maine.

BAIT DEALER'S LICENSE

It is unlawful for any person to deal in live baitfish or live smelts without first obtaining a valid dealer's license. For further information, contact IF&W. (**Note:** A person may take live baitfish for their own use, by the use of hook and line or bait trap only, if that person holds a valid fishing license.)

MARKING HOLES

When using drop nets to fish through the ice for baitfish/smelts, all holes made in the ice **must be marked** either by evergreen boughs placed around the hole, or by suspending at least 1 strand of fluorescent biodegradable tape at least 3 feet above the ice around the entire perimeter of the hole so that the tape is visible from all sides.

STORING LIVE BAITFISH

Live baitfish may not be stored or held in any waters where the use or possession of live fish as bait is prohibited during the entire ice fishing season or the entire open water fishing season. This includes waters restricted to the use of artificial lures only, waters restricted to fly fishing, and where there are other prohibitions on the use of live fish as bait. To obtain a list of Maine waters where baitfish cannot be stored please contact IFW's Augusta Office, or visit IFW's website: mefishwildlife.com.

TAKING OF BAITFISH FOR PERSONAL USE

- *All waters are open to the taking of baitfish for personal use, including rivers, streams and brooks, unless designated "closed to the taking of live baitfish" (see special rules beginning on page 20).*
- Any person with a valid Maine fishing license may take baitfish for their personal use.
- Baitfish taken are for personal use only and may not be sold without a bait dealers license.
- All baitfish traps and holding cages must be labeled with the owner's name and address.
- Baitfish traps may not exceed 50 cubic feet in volume.
- Baitfish traps must be tended at least once every 7 days by the person who set them.
- The following species are considered legal baitfish. Any species of fish not listed below, except smelt, may not be used as bait (live or dead) for fishing in inland waters. All other fish species must be immediately released alive into the water where they were captured.

Blacknose shiner
Common shiner
Emerald shiner
Golden shiner
Spottail shiner
Blacknose dace
Finescale dace

Northern redbelly dace
Pearl dace
Creek chub
Lake chub
Eastern silvery minnow
Fathead minnow
Fallfish

Longnose sucker
White sucker
Banded killifish
Mummichog
American eel

- **Always seek landowner permission before crossing private land to trap baitfish.**

TROUBLE BY THE BUCKETFUL

That's what the illegal introduction of exotic species brings to Maine's waters.

Some thoughtless individuals are attempting to destroy the future of Maine's native fisheries. These non-sportsmen illegally stock the type of fish they prefer to catch, without regard for the environmental havoc they inflict on the resource. Illegal stocking selfishly denies the people of Maine the right to decide what is best for our waters.

Please help fight this serious problem.

- It is illegal to transport live fish without a permit except legal baitfish or smelts.
- It is illegal to dump unused baitfish into any waterway.
- There is a \$10,000 fine for a conviction of illegal stocking.
- Always keep your ears and eyes open for those who are committing these senseless acts.
- If convicted, the license revocation has increased from 1 to 5 years.

To report information about an illegal introduction please call:

1-800-ALERT-US (253-7887)
In-State
(207) 287-6057
Out-of-State



Youth enjoying an afternoon of ice fishing.



Young girl fishing with help from her Aunt.

PRESENT STATE OF PUBLIC RECREATIONAL ACCESS TO MAINE PUBLIC WATER SUPPLY SOURCES, 2014

CAUTION – all surface uses may be restricted by local ordinances. Please contact either the municipality or local water district for information on these restrictions.

SOURCE NAME	WATER SYSTEM NAME	HORSEPOWER RESTRICTIONS
Adams Pond	Boothbay Region Water District	Yes
Big Wood Pond	Jackman Utility District	No
Boulter Pond	Kittery Water District	Yes
Branch Lake	Ellsworth Water Department	No
Chases Pond	York Water District	Yes
China Lake	Kennebec Water District	No
Eagle Lake	Town of Bar Harbor Water Division	Yes
Floods Pond	Bangor Water District	Yes
Folly Pond	Kittery Water District	Yes
Folly Pond (Emergency Backup)	Vinalhaven Water District	No
Fresh Pond	North Haven Water Department	No
Ferguson Pond	Maine Water Company — Millinocket Division	No
Grassy Pond	Maine Water Company — Camden & Rockland Division	Yes
Halls Pond	Hebron Water Company	Yes
Hancock Pond	Anson and Madison Water District	No
Hatcase Pond	Brewer Water Department	No
Jordan Pond	Mount Desert Water District — Seal Harbor	Yes
Knickerbocker Pond	Boothbay Region Water District	Yes
Lake Anasagunticook	Canton Water District	No
Lake Auburn	Lewiston Water & Sewer Division/Auburn Water District	No
Lake Wassookeag	Dexter Utility District	No
Little Pond	Great Salt Bay Sanitary Dist.	Yes
Long Pond (Southwest Harbor)	Southwest Harbor Water Company	No
Long Pond (Sullivan)	Long Pond Water District	No
Lower Hadlock Pond	Mount Desert Water District — Northeast Harbor	Yes
Middle Pond	Kittery Water District	Yes
Mirror Lake	Maine Water Company — Camden & Rockland Division	Yes
Moose Hill Pond	Livermore Falls Water District	No
Nequasset Lake	Bath Water District	Yes
Nokomis Pond	Newport Water District	Yes
North Pond	Buckfield Village Corporation	Yes
Parker Pond	Livermore Falls Water District	No
Round Pond	Vinalhaven Water District	No
Salmon Stream Pond	Dover-Foxcroft Water District	Yes
Sebago Lake	Portland Water District	No
Silver Lake	Maine Water Company — Bucksport Division	No
Upper Narrows Pond	Winthrop Utilities District	No
Varnum Pond	Wilton Water Department	No
Young Lake	Mars Hill & Blaine Water Co.	No

Conserving Maine's Wild Brook Trout



Photographs by Murray Carpenter

Maine is the nation's wild brook trout (*Salvelinus fontinalis*) resource leader. A national status assessment of the species' historic range, completed in 2005, found the greatest percentage of intact, viable wild brook trout populations occur in Maine. Maine is a leader in wild brook trout conservation and a founding partner of the Eastern Brook Trout Joint Venture: National Fish Habitat Partnership (www.easternbrooktrout.org). Our wild brookies persist statewide and can be found inhabiting all varieties of aquatic habitats – lakes, ponds, rivers, streams, and coastal estuaries. This provides anglers with ample year round options to experience a variety of fishing opportunities and angling styles while exploring Maine's diverse geography.

Maine's wild brook trout tend to be concentrated in the interior highlands of the state, an area dominated by vast forests. However, wild brookies are also common in lower elevation areas, the coastal plain, and in relative close proximity to development. All in all, recent survey efforts of all habitat types reveal that wild brook trout occupy about 60% of all habitats available to them within Maine. Because trout can be found in such diverse habitats and conditions, fish size and abundance is also quite variable. As such, IFW biologists vary management strategies across habitats and waters in order to provide a variety of options to anglers while conserving populations for future generations. Some

ponds that support high growth rates are managed to provide anglers an expectation of catching larger than average size trout. Conversely, some waters that tend to produce high abundances of trout are managed to provide anglers an expectation of 'faster fishing' or higher catch rates for smaller trout. Additional information regarding managing Maine's unique and valuable wild brook trout resources can be found here www.maine.gov/ifw/fishing/species/management_plans/brooktrout.pdf.



Regulating Harvest

Some Management Techniques and Their Effects

In North America, fishing regulations were implemented well before the turn of the 20th century. For example, season closures for some marine fisheries were implemented as early as the 1600s and by the time of the American Revolution, numerous statutes were in place regulating fish harvest. Since the 1960s there has been a broad trend toward more restrictive harvest regulations including the reduction in the number of fish that can be harvested and the use of restrictive length limits. Additionally, water and species-specific regulations have become common throughout the United States. Whereas seasonal closures and creel limits were often the only regulations implemented at the turn of the 20th century, slot length limits and length-based creel limits are now used more widely to control harvest.

Fishing regulations are implemented for many reasons. In Maine, fishing regulations are implemented to improve fishing quality or to maintain population viability, to alter community dynamics, or to encourage the control of exotic species from certain waters. In addition, fishing regulations can be applied for public safety concerns, such as consumption advisories due to contaminants (e.g., lead, mercury, PCBs). Regulations may also be implemented for social reasons, such as accommodating the desires of individual user groups. Both social and biological data are used by our Fisheries Division when implementing or altering fishing regulations and policies. Suffice to say, developing, maintaining, and changing fishing regulations is no easy task! With any regulation, careful design and regular monitoring are essential in order to be effective.

If you've fished in Maine then you may recognize that state-wide there are a diversity of fishing regulations that all anglers must follow. Fishing regulations are as diverse as the people of Maine and are based on many factors, including the water body, location, water quality, species composition, and the desires of anglers. Below are some fisheries management techniques that we hope define and explain why certain regulations exist.

General Law: This regulation provides basic protection to stocked and wild fish. General law encourages early harvest where angler pressure is moderate to high which can maximize growth rate potential of individual fish not harvested in the fishery. This regulation can provide good catch rates and harvest opportunities

Low Bag Limits: Lower bag limits are intended to distribute the catch over a longer period of time and among more anglers. Low bag limits usually coincide with restrictive regulations such as high minimum length limits.

Slot Limits: These regulations are bound by the upper and lower length limits with the intent of directing harvest to specific parts of a fish population while protecting others. A slot limit may be used to "thin out" smaller fish to allow remaining fish to grow faster and enable large fish to be caught and released or kept. The protected size slot protects fish and allows them to continue to grow and reach a larger size class. Anglers are important with this regulation! Without harvesting fish of a given size, the regulation does little for management of the resource.

Catch and Release: This regulation is intended to return fish to the water alive, thus giving them the chance to grow larger and be caught again. This regulation may be effective on waters where natural recruitment and population size is very low and growth rates are excellent, or on waters where there is a strict need for conservation (imperiled or endangered species, for instance).

Fly Fishing or Artificial Lures Only: These "terminal tackle" regulations are applied to reduce mortalities in released fish and are often an effective and necessary companion to restrictive bag and length limits.

No Live Fish as Bait: This regulation is typically applied to reduce the risk of establishing unwanted bait populations in landlocked salmon or brook trout waters, while still allowing the use of dead baitfish or artificial lures.



Authorized



Sales, Service & Parts

**Complete Fishing Outfitter • Live Bait Year Round
In-House Rod & Reel Repair • Buy, Sell & Repair Ice Augers
Knowledgeable Staff on Hand**

If we don't have it... we'll do our best to get it!



**559 Minot Ave Auburn, ME
Open Everyday except Thanksgiving and Christmas
207-783-0388 • DagsBaitandTackle.com**

CATCHING AND RELEASING FISH

By carefully following these simple instructions, you can release your fish unharmed. If you enjoyed catching your fish, so will the next angler!

- Time is of the essence.** Play and release the fish as quickly and carefully as possible. An exhausted fish may be too weak to recover. Please, do not “overplay” your fish!
- Important: Keep the fish in the water.** Minimize or eliminate the time your fish is out of the water - as little as 30 seconds of air exposure can cause delayed mortality of released trout, or the fish may be subject to a “quick freeze” during the winter months.
- Always wet your hands when it comes time to handle the fish.** Dry hands are much more likely to remove a fish’s layer of slime that protects the fish from fungus, bacteria and parasites.
- Photographing your fish can be stressful.** Prepare for taking photos with your fish safely under the water surface. When lifting the fish out of the water, do it for 5 second intervals or less. Try to get the shot (within reason), but return your fish to the water for a rest between attempts.
- Be gentle.** Keep your fingers away from the gills. Don’t squeeze the fish. Please, never drag a fish onto the bank!
- Choose the right landing net.** Rubber nets are easier on the fish than traditional twine nets.
- Remove the hook with small pliers or a similar type tool.** If the hook is deeply embedded or in a sensitive area such as the gills or stomach, cut the leader close to the snout. Make an effort to use regular steel (bronzed) hooks to promote early disintegration. Do not use stainless or gold-plated hooks. Consider using barbless hooks, especially on “catch and release” waters.
- To revive a fish once it is back in the water,** hold it in a swimming position in the water until it is able to swim away.
- Togue (lake trout)** often have expanded air bladders after being pulled up rapidly from deep water. If the belly appears expanded, release the fish from the hook first, then gently press your thumb along the stomach near the paired belly fins and move it forward a few times to remove air from the bladder. Finally, proceed to revive and free the fish.

Photo by Anthony Vinciguerra



TACKLE EXCHANGE PARTICIPATING DISTRICTS

Maine Audubon

20 Gilsland Farm Road, Falmouth or
216 Fields Pond Road, Holden

Franklin County Soil & Water Conservation District

107 Park Street, Farmington
Telephone: (207) 778-4279

E-mail: info@franklinswcd.org

Hancock County Soil & Water Conservation District

185 State Street, Suite B, Ellsworth
Telephone (207) 667-8663

E-mail: hancockcountyswcd@outlook.com

Kennebec County Soil & Water Conservation District

21 Enterprise Drive, Suite #1, Augusta
Telephone: (207) 622-7847

E-mail: info@kcswwcd.org

Knox-Lincoln County Soil & Water Conservation District

893 West Street #103, Rockport
Telephone: (207) 596-2040

E-mail: info@knox-lincoln.org

Penobscot County Soil & Water Conservation District

1423 Broadway, Suite #2, Bangor
Telephone: (207) 990-3676

E-mail: info@penobscotswcd.org

Piscataquis County Soil & Water Conservation District

42 Engdahl Drive, Dover-Foxcroft
Telephone: (207) 564-2321

E-mail: info@piscataquisswcd.org

Somerset County Soil and Water Conservation District

12 High Street, Suite 3, Skowhegan
Telephone: (207) 474-8324 x 3

E-mail: laura.lecker@me.nacdnet.net

Waldo County Soil & Water Conservation District

266 Waterville Road, Belfast
Telephone: (207) 338-1964, x 3

E-mail: kym.sanderson@me.nacdnet.net


York County Soil & Water Conservation District

21 Bradeen Street, Springvale
Telephone: (207) 324-0888 x 214

E-mail: lmdaig@yahoo.com
melissabrandt@yorkswcd.org

LOONS & LEAD DON'T MIX

Lead tackle is deadly to waterbirds!



Photograph by Keith Carver

Lead sinkers and jigs cause fatal lead poisoning in loons and other waterfowl. Lead ingestion is the #1 killer of loons in Maine, but any waterbird can die from swallowing just one lead sinker or jig!

YOU CAN:

- Use steel, tin, bismuth or plastic instead. Ask local tackle shops to stock alternatives.
- Properly dispose of old lead sinkers & jigs.



Maine Department of
Inland Fisheries and Wildlife



Maine Audubon Society
207-781-2330

S-CODES & SEASON DATE CODES

Waters which have exceptions to the general law are listed by county. If the water you wish to fish is listed under the appropriate county, the special regulation codes (S-1 through S-33) and season date codes (A, B, Cl, CO) will direct you to the specific rules for that body of water. These specific rules will differ from general law or the provisions for Maine's Counties. In most cases, the exception will be one of the codes listed below and may affect only a portion of the regulations that govern that particular body of water. All other provisions of general law would apply. The codes are defined below:


SPECIAL REGULATION CODES FOR ICE FISHING AND OPEN WATER FISHING – (S-CODES)

- | | | |
|---|---|--|
| <p>S-1: Closed to taking smelts.</p> <p>S-2: Closed to taking smelts, except by hook and line.</p> <p>S-3: Tributaries closed to taking smelts.</p> <p>S-4: Use or possession of live fish is prohibited. (The use of dead fish, salmon eggs, and worms permitted.)</p> <p>S-5: Fly fishing only.</p> <p>S-6: Artificial lures only.</p> <p>S-7: All trout, landlocked salmon, and togue caught must be released alive at once.</p> <p>S-8: Restricted to 2 lines per person.</p> <p>S-9: Open to fishing only for persons under 16 years of age or for persons holding an eligible complimentary fishing license. Restricted to two lines per person. Daily bag limit on trout: 2 fish.</p> <p>S-10: Remains open to open water fishing from October 1 - November 30: artificial lures only; all trout, landlocked salmon and togue must be released alive at once. Closed to open water fishing from December 1 - March 31.</p> <p>S-11: Open to fishing only for persons under 16 years of age. Restricted to two lines per person. Daily bag limit on trout: 2 fish.</p> | <p>S-12: Reserved for additional options.</p> <p>S-13: No size or bag limit on bass.</p> <p>S-14: Daily bag limit on bass: 1 fish; all bass between 16 and 20 inches must be released alive at once.</p> <p>S-15: Daily bag limit on bass: 1 fish; no minimum length limit on bass; all bass between 12 and 20 inches must be released alive at once.</p> <p>S-16: Daily bag limit on trout 2 fish; minimum length limit: 12 inches, only 1 may exceed 14 inches.</p> <p>S-17: Daily bag limit on trout: 2 fish; minimum length limit: 10 inches, only 1 may exceed 12 inches.</p> <p>S-18: Daily bag limit on trout: 1 fish; minimum length limit: 18 inches.</p> <p>S-19: Daily bag limit on trout: 2 fish.</p> <p>S-20: All trout less than 6 inches and longer than 12 inches must be released alive at once.</p> <p>S-21: Daily bag limit on trout: 1 fish; minimum length limit: 14 inches.</p> <p>S-22: Daily bag limit on landlocked salmon: 1 fish.</p> <p>S-23: Minimum length on landlocked salmon: 16 inches.</p> | <p>S-24: Daily bag limit on landlocked salmon: 3 fish; minimum length limit: 12 inches.</p> <p>S-25: Daily bag limit on togue: 1 fish.</p> <p>S-26: Daily bag limit on togue: 3 fish; minimum length limit: 14 inches, only 1 may exceed 18 inches.</p> <p>S-27: Daily bag limit on togue: 6 fish; minimum length limit: 14 inches, only 1 may exceed 23 inches.</p> <p>S-28: Daily bag limit on white perch: 25 fish.</p> <p>S-29: No bag limit on pickerel. From July 1 - September 30: artificial lures only; the minimum length on trout is 8 inches.</p> <p>S-30: Indian Territory Regulations. See pages 53-54.</p> <p>S-31: Boundary waters with New Brunswick. See page 51.</p> <p>S-32: Border waters with New Hampshire. See page 52.</p> <p>S-33: Maximum length on landlocked salmon and brown trout: 25 inches.</p> |
|---|---|--|

SEASON DATE CODES

- | | |
|---|---|
| <p>A: Open to ice fishing and open water fishing for all fish from December 1 - April 30.</p> <p>B: Open to ice fishing and open water fishing from January 1 - March 31.</p> | <p>Cl: Closed to ice fishing.</p> <p>CO: Closed to open water fishing from October 1 - March 31.</p> <p>(Note: Special rules may restrict the general law fishing provisions.)</p> |
|---|---|

BEFORE AND AFTER YOU FLOAT, INSPECT YOUR BOAT



MAINE DEPARTMENT OF ENVIRONMENTAL PROTECTION
www.maine.gov/dep/water/invasives

Check your boat. Drain water and remove all plants from:

- | | |
|--|---|
| <input checked="" type="checkbox"/> Anchor and lines | <input checked="" type="checkbox"/> Trailer axle |
| <input checked="" type="checkbox"/> Live well | <input checked="" type="checkbox"/> Bunks/rollers |
| <input checked="" type="checkbox"/> Bilge | <input checked="" type="checkbox"/> License plate |
| <input checked="" type="checkbox"/> Motor prop | <input checked="" type="checkbox"/> Fishing gear |

Together we can protect Maine waters
 from invasive plants and animals.

VARNEY



GMC

BUICK - GMC - MAZDA

260 Hogan Road | Bangor, Maine 04401

1-800-288-3071

***“There’s more
VALUE with VARNEY”***



www.VarneyValue.com

***Visit our other great
Varney locations...***



Varney Ford
237 Moosehead Trail/Route 7
Newport, ME 04953
Phone: (800) 613-3673



Varney Chevrolet
384 Somerset Ave.
Pittsfield, ME 04967
Phone: (800) 427-5115



***Got a
smartphone?
Scan this tag
to see our
current
specials!***



KITTERY TRADING POST®



NEW! STRADIC HG SERIES REELS

A design concept for a tougher more efficient fishing reel — HAGANE. HAGANE is a Shimano reel design concept created to withstand continual use & extreme abuse. It is an innovation of built in toughness, durability & precision engineering.

NEW! SEDONA® FE REELS

The new Sedona now comes equipped with a double anodized, machine-cut spool, which allows for increased line capacity, as well as a more compact body design that utilizes advanced XGT7 composite material for a lightweight, rigid foundation.

SHIMANO®

HAGANE

HAGANE

OUR GOAL: Eternally Smooth Reeling

NEW! STRADIC FK SERIES REELS

The all-new Stradic FK spinning reels combine your passion for fishing with Shimano's innovative HAGANE design concept, offering you a tougher, powerful, more durable reel. A sleek G-Free body provides a better weight balance to reduce fatigue.

TERAMAR® NORTH EAST RODS

Aptly named, Teramar 'Northeast' rods are available in lengths and actions with features ideally suited to tackle waters along the rugged northeastern seaboard, from New England to the Jersey Coast.



Rte 1 Kittery, ME / Mon-Sat 9-9, Sun 10-6 / 888-587-6246 / ktp.com